

VISIT...

# BAMBURI QUARRY NATURE TRAIL



ENGLISH

**FROM WASTELAND TO PARADISE**



*In 1971 the Bamburi Portland Cement Company embarked on a unique project to recreate*

*a living environment in the vast lunar landscape of its quarry. To-day an extraordinary change is evident.*




NOT JUST A GARDEN OF EDEN



*Behind the glamorous facade of the tropical paradise regained, a completely balanced and com-*

*mercially viable aquaculture complex is an important part of the established ecosystem.*



## KEY STONES TO RECLAMATION



*In a kind of giant jigsaw,  
Casuarina trees, millipedes*

*and bacteria work together,  
to provide the fertile basis  
for the reclamation.*



## SANCTUARY FOR WILD ANIMALS



*Of particular interest is the surprising variety of wildlife playing a part in the natural balance of the whole system,*

*from large mammals, reptiles and insects. A spectacular diversity of birds have built their homes in this sublime setting.*




RESEARCH, EDUCATION AND RECREATION



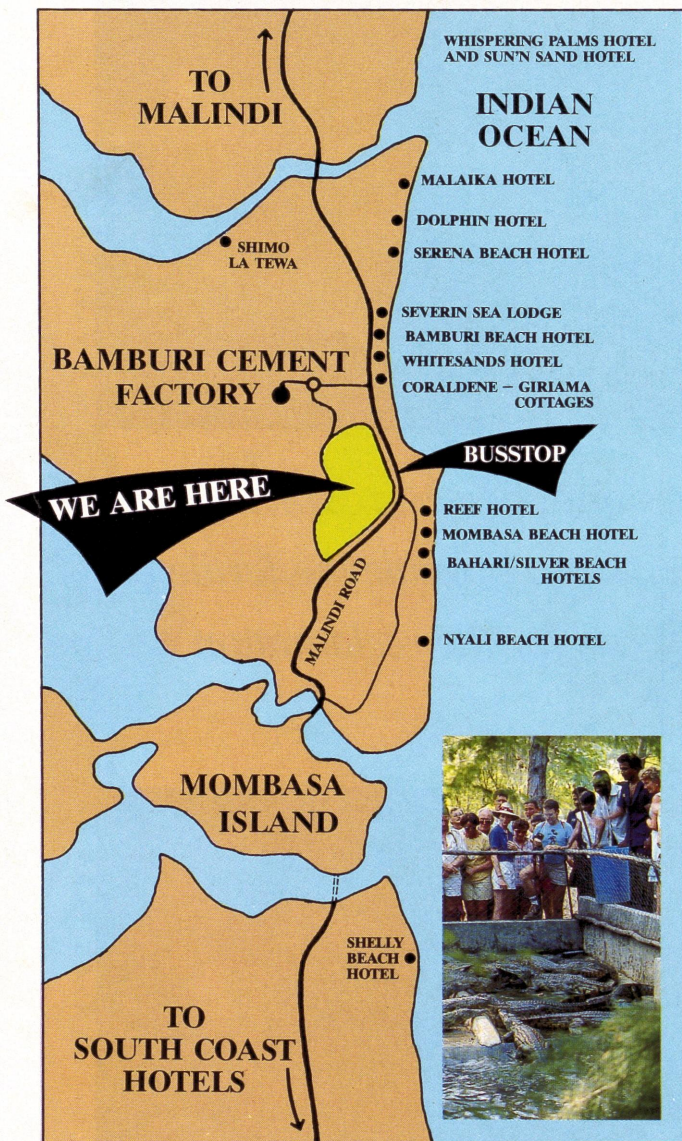
*The living creation of the Bamburi Quarry Nature Trail holds more than just a visual experience;*

*a walk around will enable you to piece together the giant jigsaw puzzle of wasteland rehabilitation.*



# LOCATION

Located in the **Bamburi Portland Cement Factory Old Quarry**, Malindi Road, 10 km from Mombasa Town.



PHOTOS: BILL CAMPBELL + R.D. HALLER

Open daily to visitors from 2 p.m. to 5 p.m.

Students and School groups: Monday - Friday,  
9 a.m. to 12 Noon

Guided Tours for scientifically interested groups can be arranged via Baobab Farm Ltd., P.O. Box 81995, Mombasa, (Phone 48 57 29/754/501)

DL  
1979

Macmillan

# AMBOSELI

## National Park Map



# Amboseli National Park

Amboseli National Park is 240 km (149 miles) from Nairobi and may be reached by driving 165 km (102 miles) south to Namanga on Kenya's border with Tanzania, then driving eastwards for 75 km (47 miles) on murrum roads to the lodges at the centre of the park.

Across the border to the south of the park rises the snow-capped peak of Mount Kilimanjaro which forms a marvellous scenic backdrop. Although the park's 392 km<sup>2</sup> (151 square miles) area is comparatively small by Kenyan standards, Amboseli still manages to support a varied selection of animals with the main concentrations being around swamp areas and on the plains around Ol Tukai.

### Points to remember when on a game drive . . .

1. Pets are not allowed in the park.
2. Do not feed the animals or take part in activities which could injure or alarm them.
3. Observe the speed limit set by the park authorities.
4. Give animals the right of way, do not harass them by overcrowding or forming vehicle 'chains'.
5. Do not leave your vehicle unless signs indicate that it is safe to do so.
6. Do not spread litter or start fires.
7. Obey the rules of the park. Remember, the future of Amboseli depends upon the goodwill of visitors.

© Macmillan Publishers Ltd., 1988. Cover photograph: Common Zebra - Sally Anne Thompson Animal Photography

**OLOITOKITOK ● Mean monthly weather conditions**

Months	J	F	M	A	M	J	J	A	S	O	N	D
Max Temp (°C)	24	25	25	22	22	21	20	21	22	23	23	23
Min Temp (°C)	12	12	11	12	11	9	9	9	10	12	12	12
Monthly Rainfall (mm)	94	92	107	153	24	5	6	5	8	28	228	145

N.B. Nearest Met. Station to Amboseli Nat. Park

### Index

#### Accommodation

Amboseli Lodge, Kilimanjaro Safari C2  
Lodge and Kimana Lodge (off map)  
Kilimanjaro Safari Club  
P.O. Box 30139, Nairobi.  
Tel: 338888, 27136

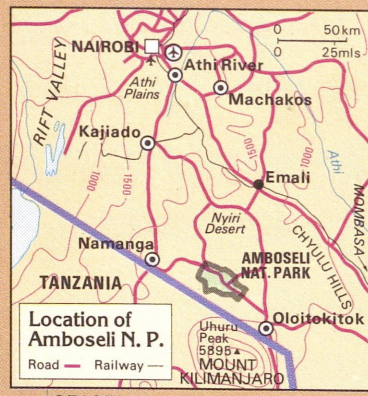
Amboseli Serena Lodge C3  
Serena Lodges & Hotels  
P.O. Box 48690, Nairobi.  
Tel: 338656

Kilimanjaro Buffalo Lodge (off map)  
P.O. Box 72630, Nairobi.  
Tel: 336088, 336724

Ol Tukai Lodge (Banda site) C2  
Aardvark Safaris  
P.O. Box 69496, Nairobi.  
Tel: 334863

#### Important Features

Enkongo Narok Swamp B2-C3  
Kimana Gate D3  
Lake Amboseli A1-B2  
Lemeiboti Gate C2  
Namanga Gate A1  
Olkenya Swamp C3  
Ol Tukai C2



Location of Amboseli N. P.

Road — Railway

37°05'

2°35'

2

37°05'

A

2°40'

37°05'

A

2°40'

37°05'

A

2°40'

37°05'

A

2°40'

37°05'

A

2°40'

37°05'

A

2°40'

37°05'

A

2°40'

37°05'

A

2°40'

37°05'

A

2°40'

37°05'

A

2°40'

37°05'

A

2°40'

37°05'

A

2°40'

37°05'

A

2°40'

37°05'

A

2°40'

37°05'

A

2°40'

37°05'

A

2°40'

37°05'

A

2°40'

37°05'

A

2°40'

37°05'

A

2°40'

37°05'

A

2°40'

37°05'

A

2°40'

37°05'

A

2°40'

37°05'

A

2°40'

37°05'

A

2°40'

37°05'

A

2°40'

37°05'

A

2°40'

37°05'

A

2°40'

37°05'

A

2°40'

37°05'

A

2°40'

37°05'

A

2°40'

37°05'

A

2°40'

37°05'

A

2°40'

37°05'

A

2°40'

37°05'

A

2°40'

37°05'

A

2°40'

37°05'

A

2°40'

37°05'

A

2°40'

37°05'

A

2°40'

37°05'

A

2°40'

37°05'

A

2°40'

37°05'

A

2°40'

37°05'

A

2°40'

37°05'

A

2°40'

37°05'

A

2°40'

37°05'

A

2°40'

37°05'

A

2°40'

37°05'

A

2°40'

37°05'

A

2°40'

37°05'

A

2°40'

37°05'

A

2°40'

37°05'

A

2°40'

37°05'

A

2°40'

37°05'

A

2°40'

37°05'

A

2°40'

37°05'

A

2°40'

37°05'

A

2°40'

37°05'

A

2°40'

37°05'

A

2°40'

37°05'

A

2°40'

37°05'

A

2°40'

37°05'

A

2°40'

37°05'

A

2°40'

37°05'

A

2°40'

37°05'

A

2°40'

37°05'

A

2°40'

37°05'

A

2°40'

37°05'

A

2°40'

37°05'

A

2°40'

37°05'

A

2°40'

37°05'

A

2°40'

37°05'

A

2°40'

37°05'

A

2°40'

37°05'

A

2°40'

37°05'

A

2°40'

37°05'

A

2°40'

37°05'

A

2°40'

37°05'

A

2°40'

37°05'

A

2°40'

37°05'

A

2°40'

37°05'

A

2°40'

37°05'

A

2°40'

37°05'

A

2°40'

37°05'

A

2°40'

37°05'

A

2°40'

37°05'

A

2°40'

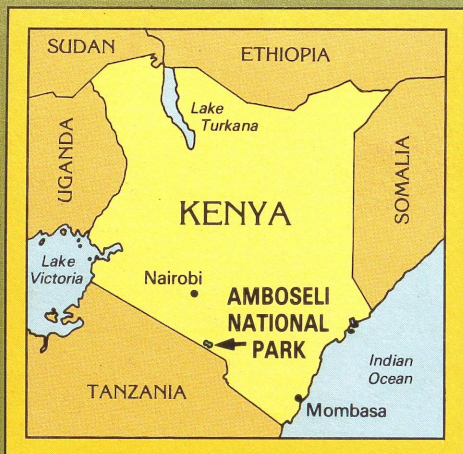
37°05'

A

2°40'

37°05'

A



The AMBOSELI NATIONAL PARK MAP is an attractive and detailed new guide specifically designed to meet the needs of visitors on safari.

- ★ The most comprehensive and up-to-date map available
- ★ Large scale, attractive and easy-to-read design
  - ★ Wildlife identification chart
  - ★ Ornithologist's guide
  - ★ Full colour photographs
- ★ Gazetteer and accommodation list

*Other titles in the MACMILLAN MAP SERIES;*

Masai Mara National Reserve Map  
Tsavo East and West National Parks Map  
Kenya Tourist Map  
Seychelles Tourist Map  
Tanzania Tourist Map  
Map of Egypt  
Road Map of Cameroon

**M**  
MACMILLAN  
KENYA

ISBN 0-333-44498-1



9 780333 444986