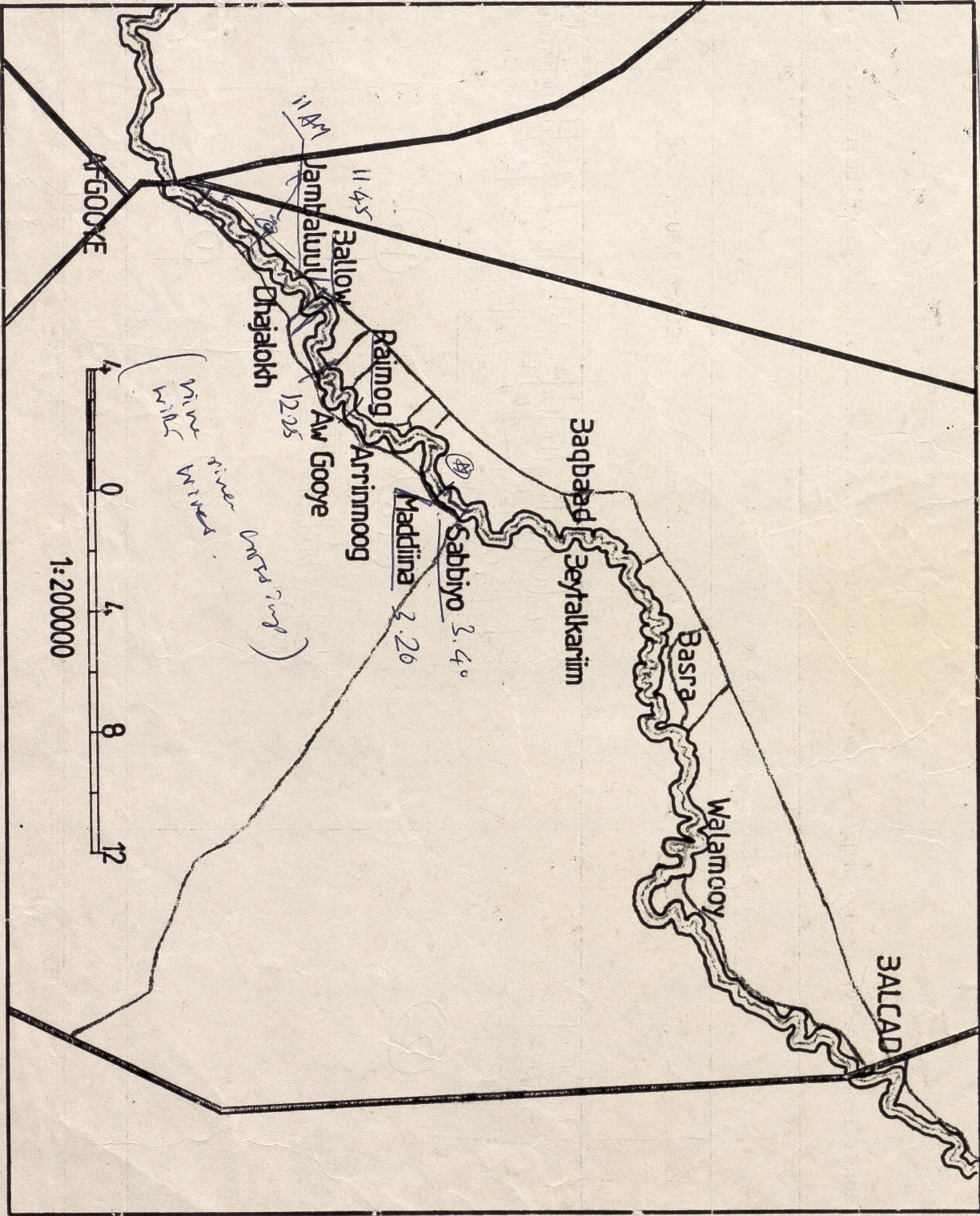


1. Mohamed Hassan Ali
 2. Abdulrahman Ali
- Vill Bassra Dr - Balad

2.95 - 1 St. phor in water
 3.00 - 2 St. pho
 3.00 on in. Verber - landing
 3.12 - 1 St. pho. appears
 like a bent road on
 land
 4.15 - 1 St. pho
 landing out -
 18-20"

11.50 - 1 St. pho - Home (stony)
 very close to amiriy hut (1 St. pho)
 12.25 - 1 St. pho - street of Blue Menary (1 St. pho)
 (Between Ballon & Leimers)



- ① Abdi Butle Ibrahim
 - ② Muss Ahmed Sheik
 - ③ Hassan Abdi Khair
- } Balad Dr
 Vill Waberi
 fishermen

- 1
- 2
- 3
- 4
- 5
- 6
- 7
- 8
- 9
- 10
- 11
- 12
- 13
- 14
- 15
- 16
- 17
- 18
- 19
- 20
- 21
- 22
- 23
- 24
- 25
- 26
- 27
- 28
- 29
- 30
- 31
- 32
- 33
- 34
- 35
- 36
- 37
- 38
- 39
- 40
- 41
- 42
- 43
- 44
- 45
- 46
- 47
- 48
- 49
- 50
- 51
- 52
- 53
- 54
- 55
- 56
- 57
- 58
- 59
- 60
- 61
- 62
- 63
- 64
- 65
- 66
- 67
- 68
- 69
- 70
- 71
- 72
- 73
- 74
- 75
- 76
- 77
- 78
- 79
- 80
- 81
- 82
- 83
- 84
- 85
- 86
- 87
- 88
- 89
- 90
- 91
- 92
- 93
- 94
- 95
- 96
- 97
- 98
- 99
- 100

Date of survey 20/7/96 (Night) Survey From 6:20 to 9:30

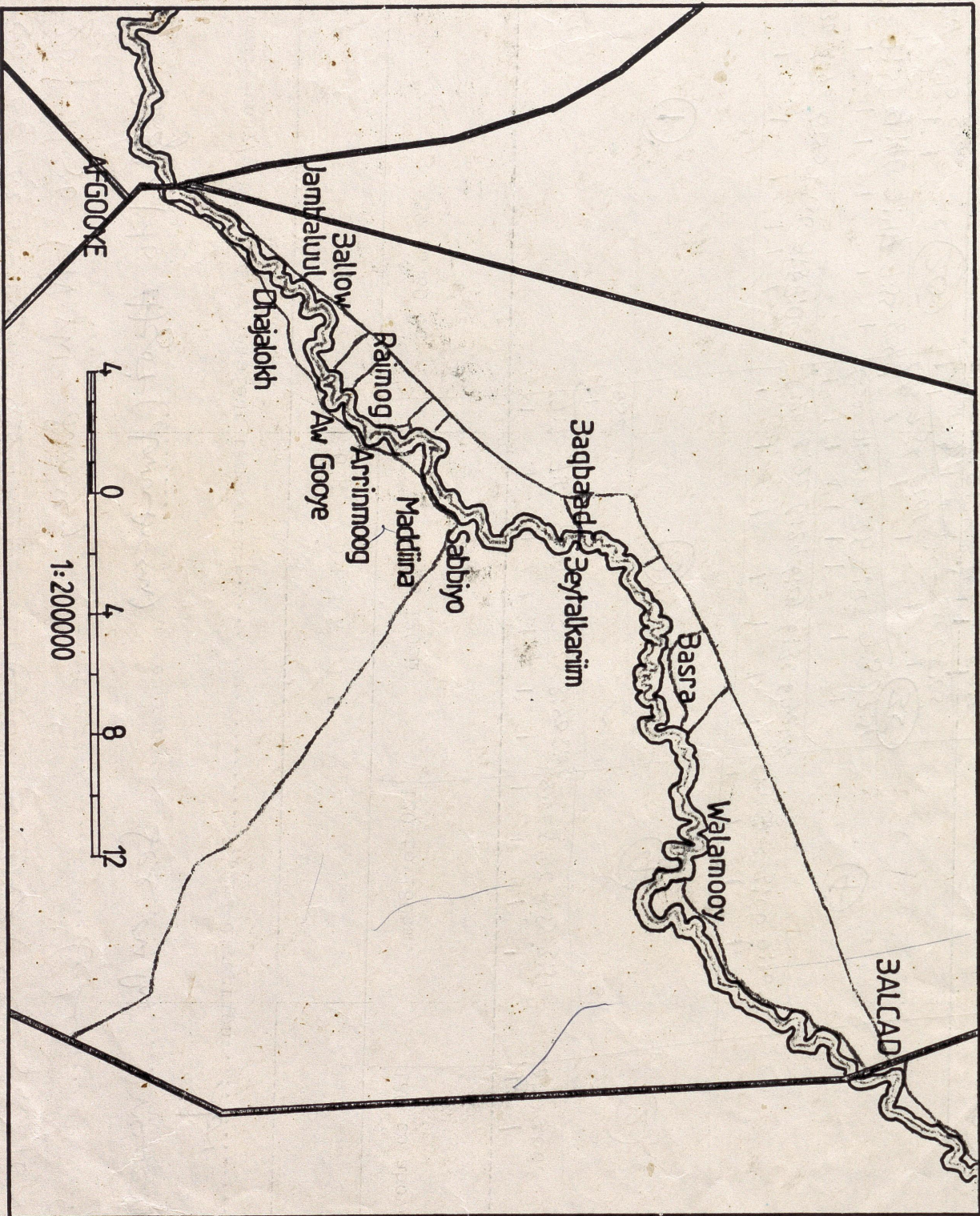
River length surveyed Boyd to Agoi (down stream) Map reference no. See on the map Remarks for

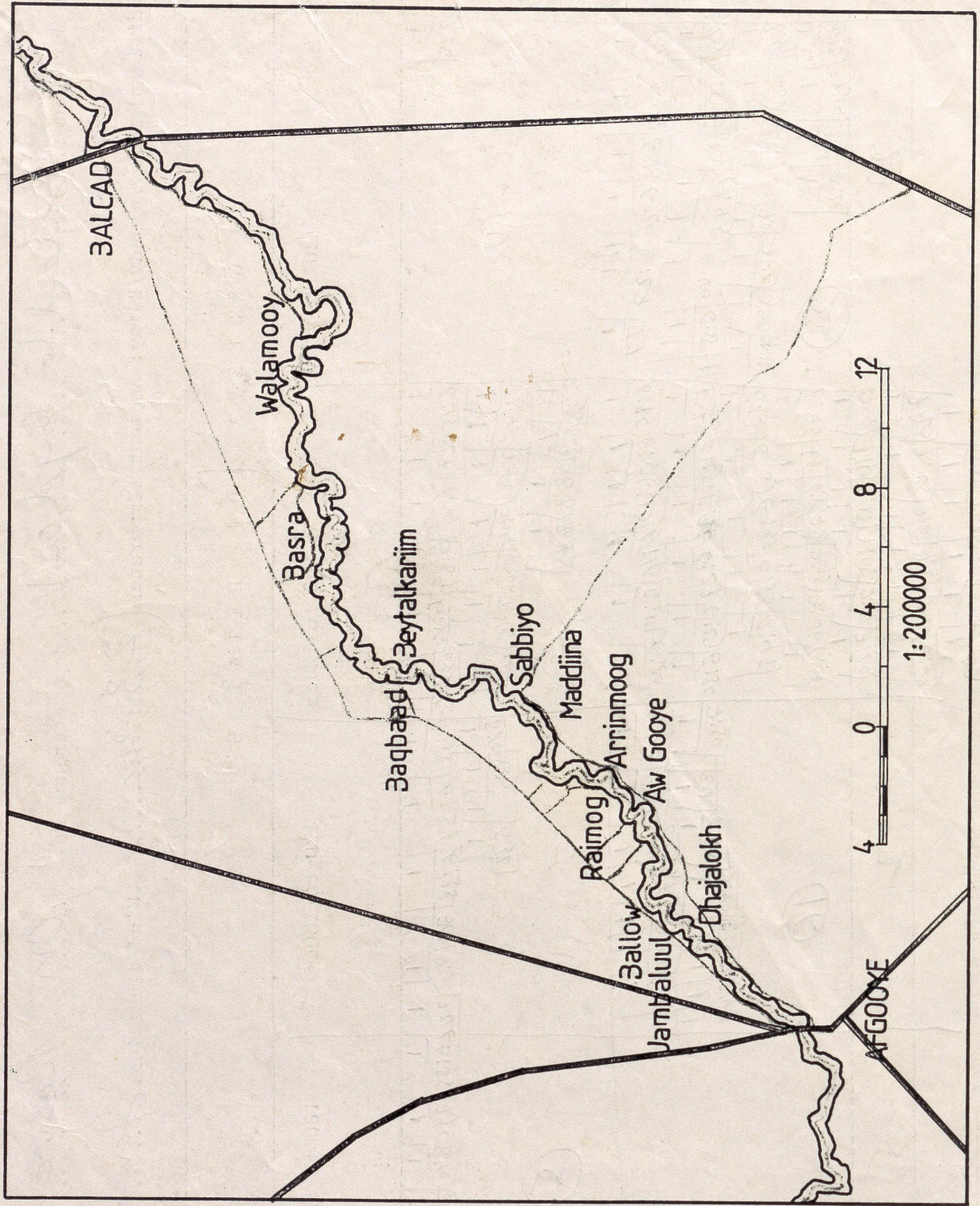
Climatic conditions: Sunny/cloudy/Rainy: Ambient temperature..... Wind direction.....

OBSERVATION DETAILS

SIZE CLASS	30 to 60 cm	60 to 120cm	120 to 180cm	180 to above	Remarks
Situations	1	1	1	1	check over eye only
ON SHORE	8:00	7:18 7:55 8:09 8:35 8:46 8:49 8:52	8:12 8:46 8:59 9:31	8:57 9:06	
	(15)	(8)	(4)	(2)	
IN WATER	6:36 6:46 6:45 8:58 7:58 8:02	6:20 6:22 6:29 6:29 6:38 6:46 6:48 6:50 7:08 7:35 7:45 7:50 7:55 8:04	6:53 7:56 8:01 8:02 8:02 8:03 8:10	6:59 8:03 8:06 8:10	(4)
	(58)	(20)	(35)	(4)	
TOTAL	47	21	42	2	(4)

Name and Signature of Observer -----



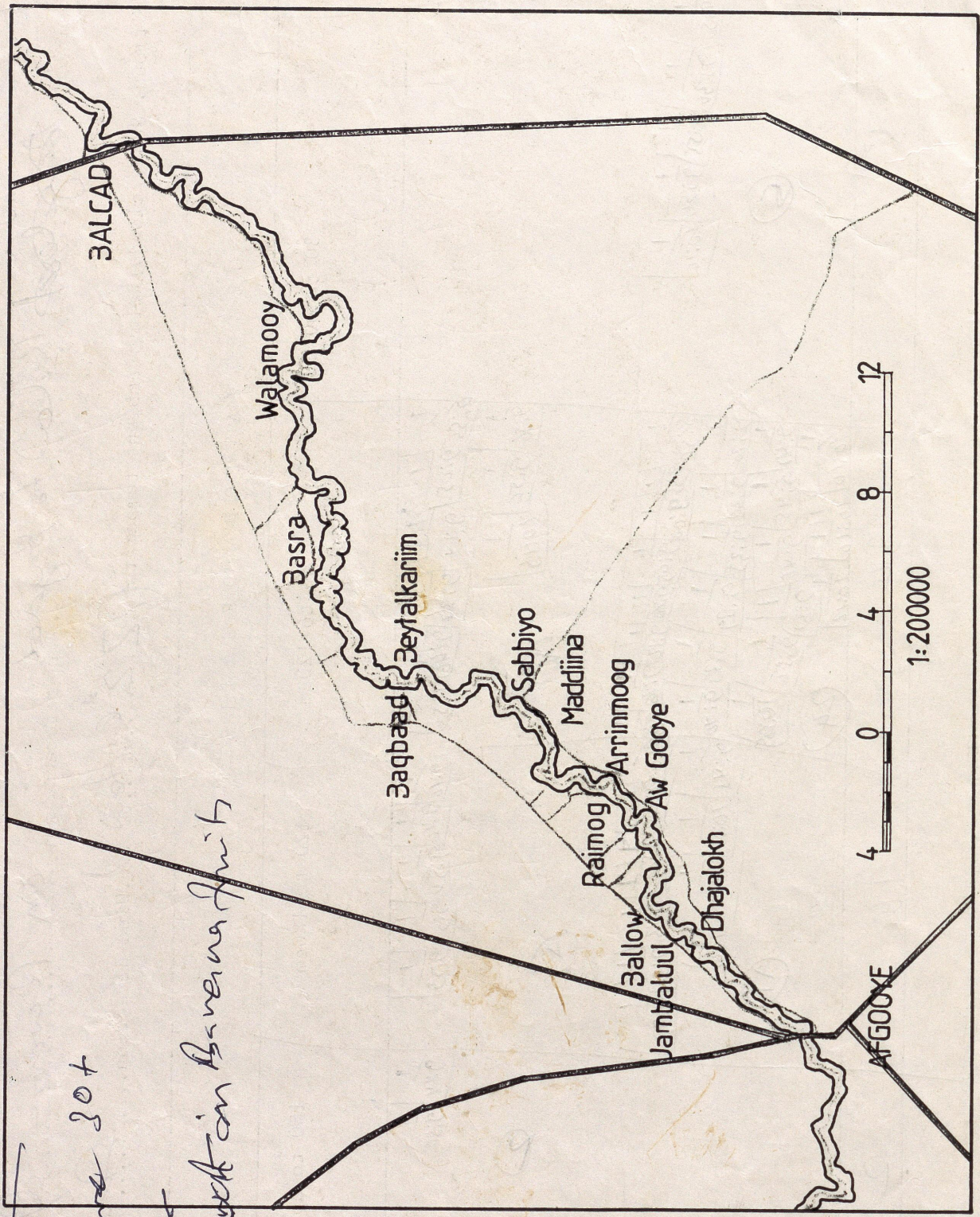


6 AM
 Temp 24°C
 7 AM - 23°C
 8 AM - 23°C
 9 AM - 22°C
 10 AM - 21°C

Turtles are swam.

Other animals seen

Genet - About 30+
Bann owl
One Brown Civet in Banna fruits



SHEBELLE RIVER CROCODILE SURVEY

Survey sheet no.

DAY SEVENT

Date of survey ... 4 Aug 1990 ... Time of survey ... From 2:40 PM ... to 5:10 PM ...

River length surveyed Fernvale (Nungun) to Tucklich Map reference no. an. 1st. review

Climatic conditions: Sunny/cloudy/Rainy: Ambient temperature 32°C Wind direction SW

OBSERVATION DETAILS

SIZE CLASS	OBSERVATION DETAILS				Remarks																												
	30 to 60 cm	60 to 120cm	120 to 180cm	180 to above																													
Situations			<table border="1"> <tr> <td>1</td> <td>1</td> <td>1</td> <td></td> </tr> <tr> <td>4:20</td> <td>4:50</td> <td>4:55</td> <td></td> </tr> </table>	1	1	1		4:20	4:50	4:55		<table border="1"> <tr> <td>1</td> <td>1</td> <td></td> <td></td> </tr> <tr> <td>3:11</td> <td>4:29</td> <td></td> <td></td> </tr> </table>	1	1			3:11	4:29			<table border="1"> <tr> <td>14</td> <td>14</td> <td>14</td> <td>14</td> </tr> <tr> <td>250</td> <td>180</td> <td>25</td> <td></td> </tr> <tr> <td>14</td> <td></td> <td></td> <td>4:07</td> </tr> </table>	14	14	14	14	250	180	25		14			4:07
1	1	1																															
4:20	4:50	4:55																															
1	1																																
3:11	4:29																																
14	14	14	14																														
250	180	25																															
14			4:07																														
ON SHORE																																	
IN WATER			<table border="1"> <tr> <td>1</td> <td></td> <td></td> <td></td> </tr> <tr> <td>4:11</td> <td></td> <td></td> <td></td> </tr> </table>	1				4:11				<table border="1"> <tr> <td>1</td> <td></td> <td></td> <td></td> </tr> <tr> <td>3:33</td> <td></td> <td></td> <td></td> </tr> </table>	1				3:33																
1																																	
4:11																																	
1																																	
3:33																																	
TOTAL			4	3	5																												

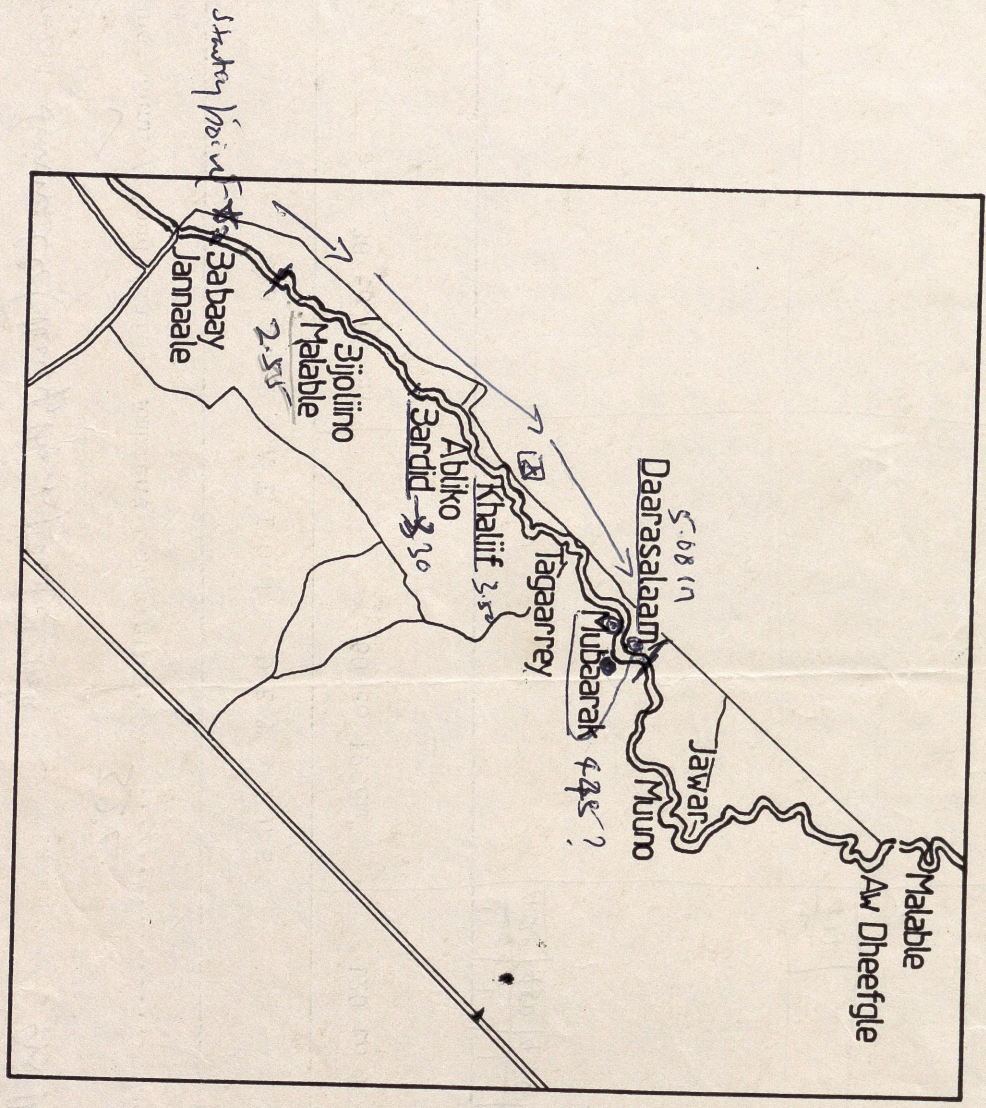
Worms

Name and Signature of Observer [Signature]

5 Newborn lizards

322 - 1st ph^s
 3.40 - Verlichte Herley smax temp
 4.00 - 28°C wind opwa
 4.28 - 1st ph^o
 4.45 - 1st ph^o

☒ Bamboe putol



1/27 28 29 30 31 32 33 34 35 36 37 38 39 40 41 42 43 44 45 46 47 48 49 50
 27 28 29 30 31 32 33 34 35 36 37 38 39 40 41 42 43 44 45 46 47 48 49 50
 SHEBBELLE RIVER CROCODILE SURVEY
 NIGHT SURVEY 26
 Survey sheet no.

Date of survey ... 4 Aug 1980 ... Time of survey ... From 6:05 ... to 7:05 ...

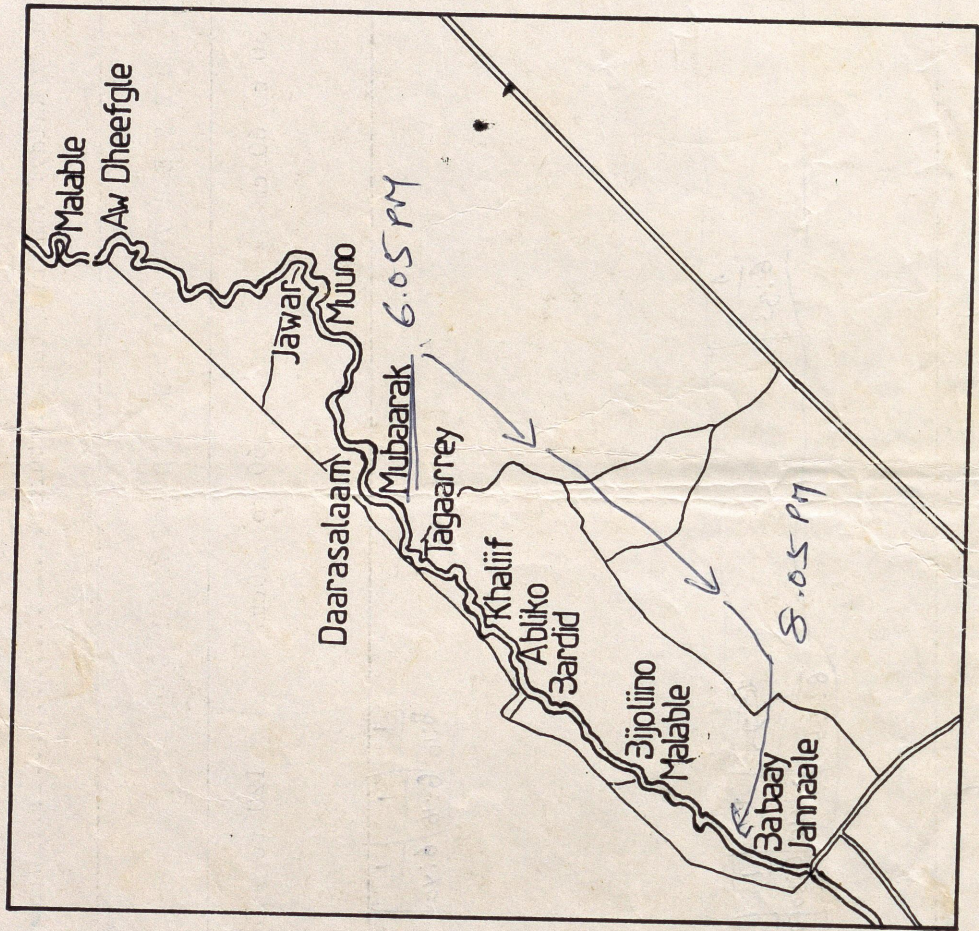
River length surveyed ... Humbel to Enalle ... Map reference no. ... See on the river ...

Climatic conditions: Sunny/cloudy/Rainy: Ambient temperature ... Wind direction ...

OBSERVATION DETAILS

SIZE CLASS	30 to 60 cm	60 to 120cm	120 to 180cm	180 to above	Remarks
Situations			$\frac{1}{6:10}$ $\frac{1}{6:16}$ $\frac{1}{6:40}$		underground
ON SHORE					
IN WATER	$\frac{1}{6:45}$ $\frac{1}{7:56}$	$\frac{1}{6:35}$	$\frac{1}{6:25}$ $\frac{1}{6:40}$ $\frac{1}{6:50}$ $\frac{1}{7:35}$ $\frac{1}{8:25}$ $\frac{1}{6:32}$	$\frac{1}{6:25}$ $\frac{1}{6:32}$	(5)
TOTAL	2	1	7	2	5

Name and Signature of Observer *[Signature]*



6:22
hupu

Shebelle river (section parallel to Coast) Balad to Jilib

Preliminary Survey Reports

Points	Locations	Population Reports	CROCODILES	HUMAN & LIVESTOCK
			KILLED	DAMAGE
			SKIN	Cross Damage 1989
1	Bagdad	☆☆☆☆☆☆		1HW.
2	Jambulul	☆☆☆☆		2G
3	Atgooye	☆☆		14G
4	Marrery	—	X	5G, 1C.
5	Sabbid	☆☆		6G.
6	Mosdiinle	☆☆	Y	5G, 2C.
7	Biriire & Raxole	☆☆☆	-	3C.
8	Ballaw	☆☆☆☆	-	10G, 1HW
9	Malabbie & Awdhegla	☆☆☆☆☆☆	Y	8G, 3C, 1HW
10	① Jannale	—	Y	2G
11	XAJI RUOBLE	☆	Y	—
12	MAJABTO	☆	-	1G
13	GAYNARROW	—	-	2G
14	FAGAYOW	☆☆☆☆	Y	6G
15	QORRYOOLEY	—	-	3G, 1C
16	MANYO MURUG	—	-	1G
17	GORGAL	—	-	2G
18	CANOLE	☆	-	2G, 1C
19	BAMBASA MAHOI	—	Y	—
20	MUKIYOW	—	X	3G, 2C
21	ACGBI YAK	—	Y	1G, 1C
22	Labo Sabidde (Alfoto)	☆☆☆☆☆☆	Y(T)	6C.
23	MURUG MAAL	—	X(T)	3C
24	RULAYLE	—	Y(T)	2C, 1H.
25	① SABLALLE	☆☆☆☆☆☆	Y(T)	12G, 3H
26	① HAWAY	☆☆☆☆☆☆	Y(T)	3C
27	BAYTU RAXMO	—	Y	2C
28	JINAW NAXWAT	—	-	3C
29	LAAB GESI	—	-	6C, 2H

Shabelle river (Section Vertical to Coast) Border to Baledad

Preliminary Survey Reports

Pls	Locations	Cross Population Reports	C. Skin Trade	H/LIVESTOCK DATA
1	Bullo burte (Keliga Kelifowgelle)	☆☆☆	-	2C, 1H
2	Usley	☆	-	3S, 2C, 1CM, 2H
3	Amar jerey	☆☆	-	10SQ, 1H
4	Jabook	☆☆☆	-	20G, 1H
5	Daba Dhere	☆	-	3G, 2C.
6	Gobar	☆	-	5G, 1H.
7	Jameca	☆☆☆	-	2G, 1H
8	Sibley	☆☆☆	-	1G, 2C, 1D.
9	Odaley	☆☆☆	-	-
10	Hamirgeb	☆☆☆☆☆	-	5G, 1C.
11	Jallalaqsi (Afyoi)	☆	-	-
12	Dirgox	☆☆☆	-	3G, 1H
13	Awmad	☆☆	-	-
14	Dinlabbe	☆☆☆☆☆☆☆☆	-	2G, 1HW
15	Hillo cadad	☆☆☆☆☆☆☆☆	-	16G, 2C
16	Gar magley	☆☆☆☆☆☆☆☆	-	2G
17	Hillo Ahmaday	☆☆☆☆	-	22G, 2C
18	Mahaday	☆☆☆☆☆☆	-	22G, 4HK, 2HW
19	Barrey	☆☆☆☆☆☆☆☆	-	6G, 1C
20	Kulmis	☆☆☆☆☆☆	-	5G
21	Ahmad Ciglow	☆☆☆☆☆☆	-	1G
22	① Shabbun (Dam)	☆☆☆☆☆☆☆☆	-	7G, 1C, 2HK
23	Laba Waab	☆☆☆☆☆☆	-	6G, 2C, 1H.
24	Megadley	☆☆☆☆	-	6G.
25	Gedo barkan	☆☆☆☆☆☆☆☆	-	20G, 4C, 7H (79-80)
26	Timree	☆☆☆☆	-	-
27	Bullo sheikh	☆☆☆☆☆☆	-	4G, 1H.
28	Jawhar (Island)	Badly covered. In May 1960	-	shut me since 1960
29	Xawaadley (Person)	☆☆☆☆☆☆☆☆	-	5G, 1H.
30	Dhaagaxoh	☆☆☆☆	-	1C.
31	Shantow	☆☆☆☆	-	-
32	Karbarah	☆☆	-	2G
33	Mukhdhere	☆☆☆☆☆☆☆☆	-	3G, 1HK, 1HW 2G.
34	Xagarow	☆☆☆☆	-	6G, 1C.
35	Marcerey	☆☆☆☆	-	2C.
36	Balad (Dam)	☆☆☆☆	-	-