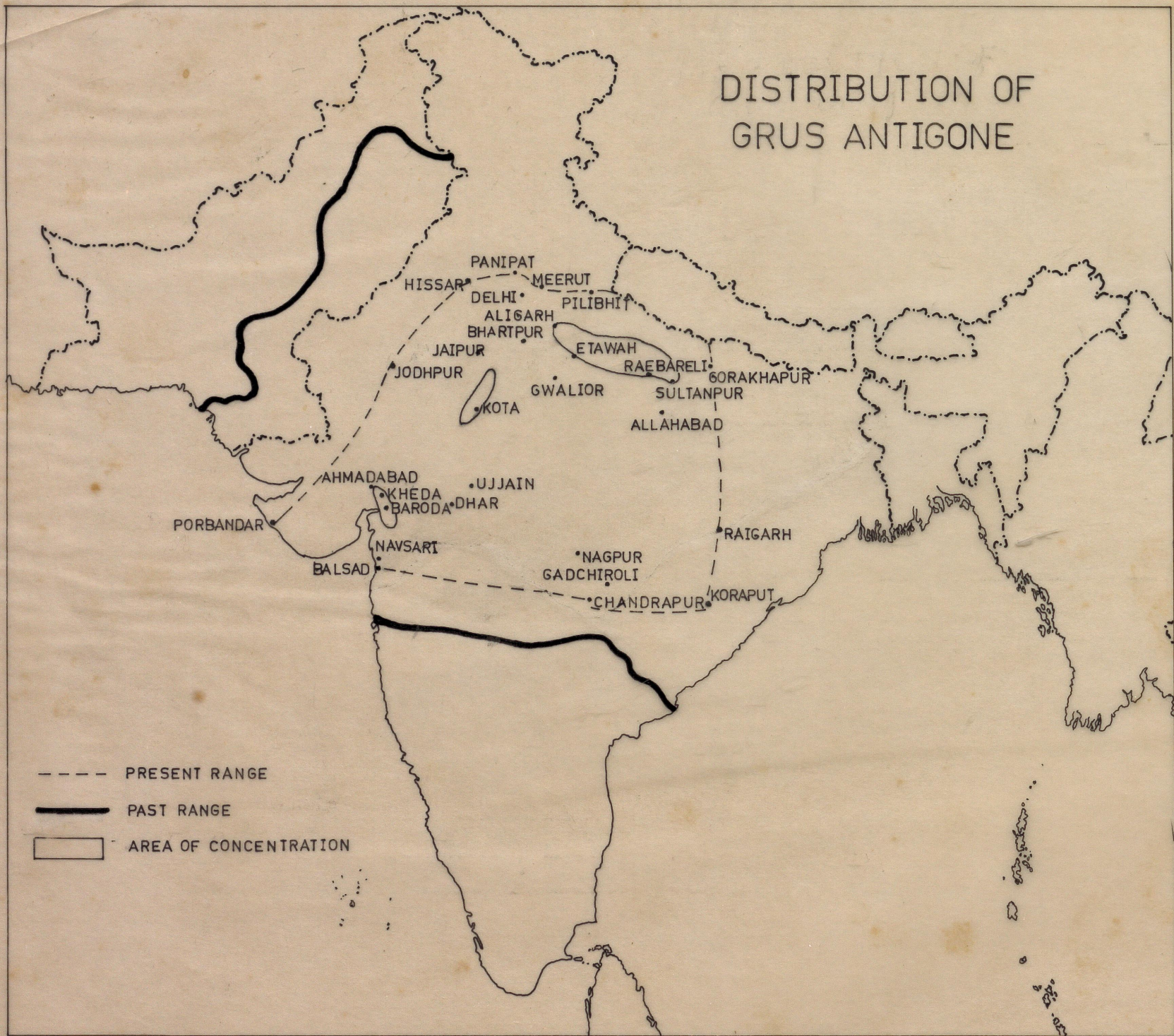
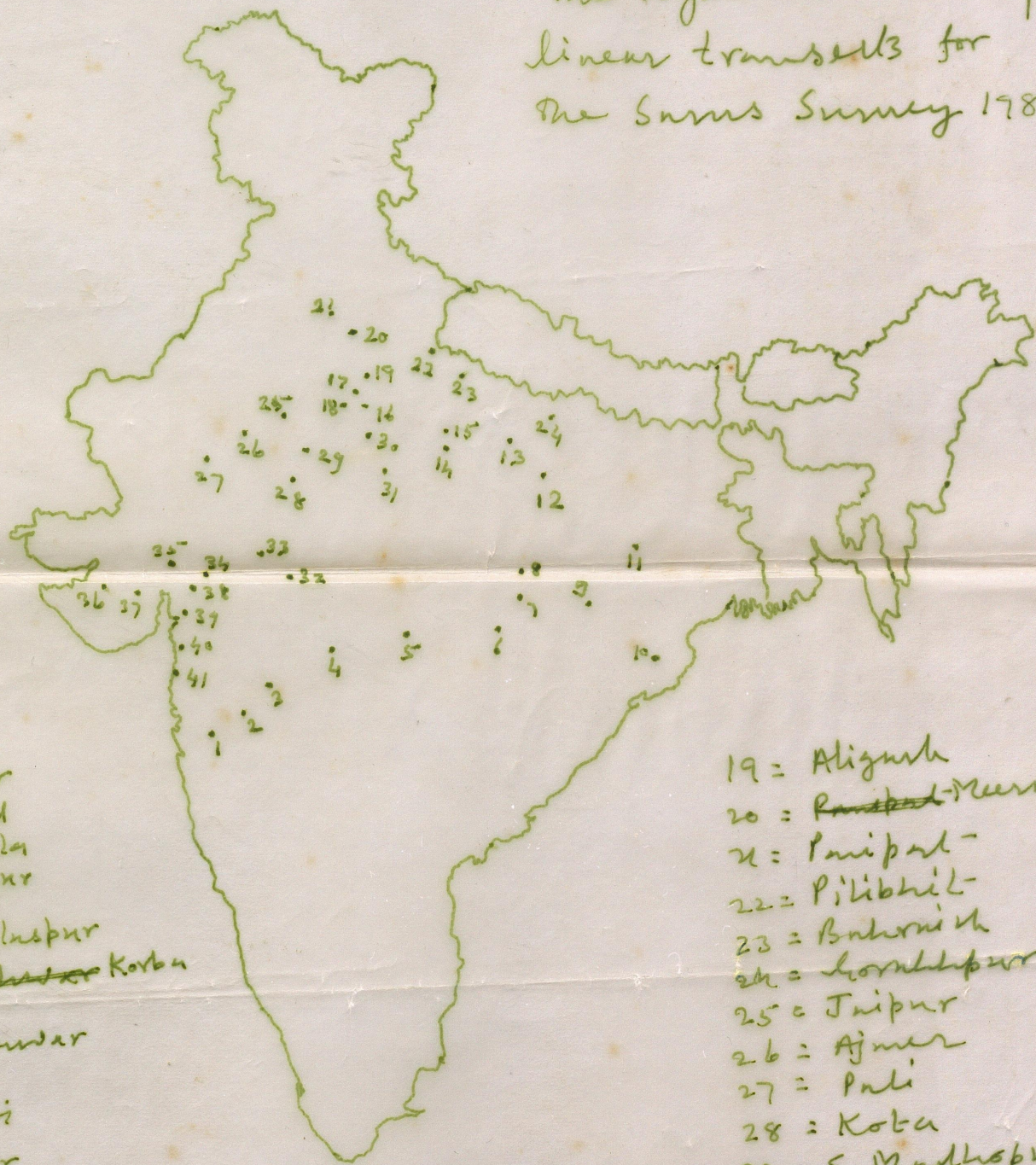


# DISTRIBUTION OF GRUS ANTIGONE



THE

The Region covered by  
linear transects for  
the Survey Survey 1988-89.

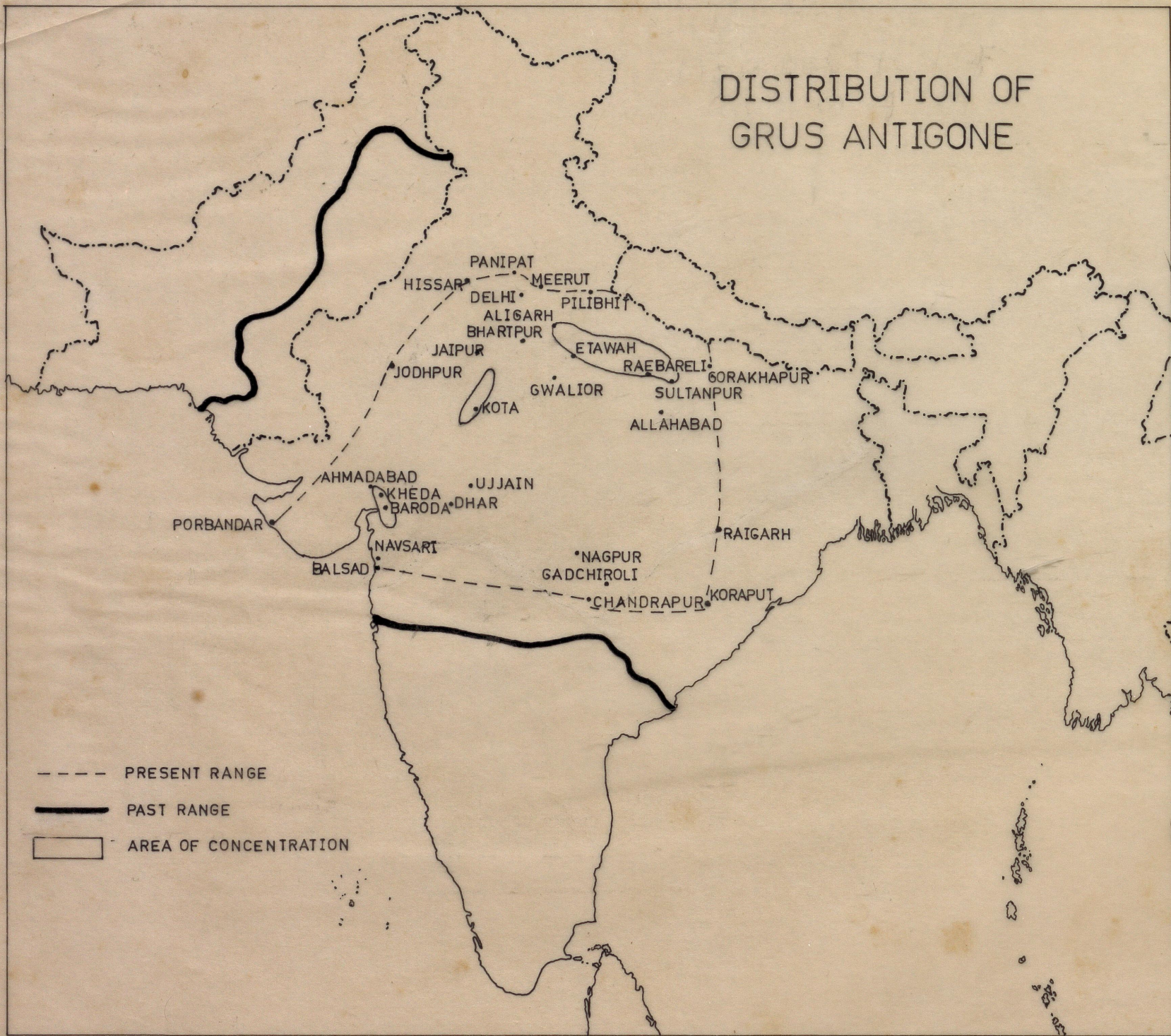


- 1 = Pune
- 2 = Ahmednagar
- 3 = Aurangabad
- 4 = ~~Kolhapur~~ Akola
- 5 = ~~Rajapur~~ Nagpur
- 6 = Raipur
- 7 = ~~Hindur~~ Bilaspur
- 8 = ~~Bhuvaneshwar~~ Korba
- 9 = Hirdkund
- 10 = Bhuvaneshwar
- 11 = Ranchi
- 12 = Varanasi
- 13 = Sultanpur
- 14 = Rae Bareilly
- 15 = Kanpur
- 16 = Agra
- 17 = ~~Bharatpur~~ Mathura
- 18 = Bharatpur

- 36 = Rajkot
- 37 = Botad
- 38 = Vadodara
- 39 = Bhavnagar
- 40 = Navsari
- 41 = Valsad.

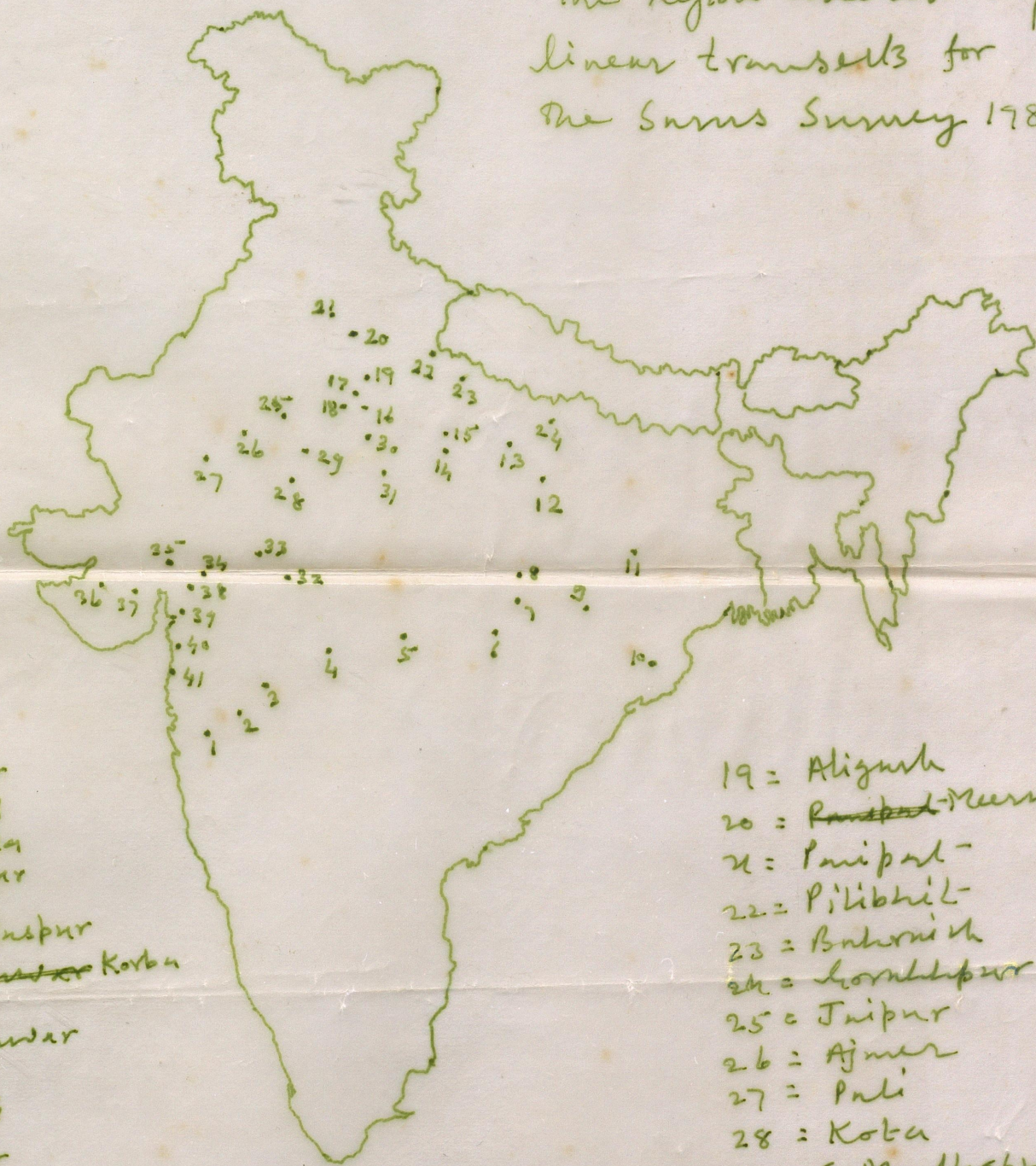
- 19 = Aligarh
- 20 = ~~Rampur~~ Meerut
- 21 = Panipat
- 22 = Pilibhit
- 23 = Bhermish
- 24 = Gorakhpur
- 25 = Jaipur
- 26 = Ajmer
- 27 = Pali
- 28 = Kota
- 29 = S. Madhupur
- 30 = Gwalior
- 31 = Zansi
- 32 = Indore
- 33 = Ratlam
- 34 = Godhra
- 35 = Ahmedabad

# DISTRIBUTION OF GRUS ANTIGONE



THE

The Region covered by  
linear transects for  
The Survey Survey 1988-89.



- 1 = Pune  
2 = Ahmednagar  
3 = Aurangabad  
4 = ~~Kolhapur~~ Akola  
5 = ~~Ritpur~~ Nagpur  
6 = Raipur  
7 = ~~Hindur~~ Bilaspur  
8 = ~~Bhuvaneshwar~~ Korba  
9 = Hiraoid  
10 = Bhuvaneshwar  
11 = Ranchi  
12 = Varanasi  
13 = Sultanpur  
14 = Rae Bareilly  
15 = Kanpur  
16 = Agra  
17 = ~~Bharatpur~~ Mathura  
18 = Bharatpur

- 36 = Rajkot  
37 = Botad  
38 = Vadodara  
39 = Bhavnagar  
40 = Navsari  
41 = Valsad.

- 19 = Aligarh  
20 = ~~Ranich~~ Meerut  
21 = Panipat  
22 = Pilibhit  
23 = Bithur  
24 = Gorakhpur  
25 = Jaipur  
26 = Ajmer  
27 = Pali  
28 = Kota  
29 = S. Madhupur  
30 = Gwalior  
31 = Zansi  
32 = Indore  
33 = Ratlam  
34 = Godhra  
35 = Ahmedabad

SARVS CRANE (G. N. Antigoné)  
Areas of Concentration &  
Areas of Dispersal

