

WHEELER

PLATE
SIX

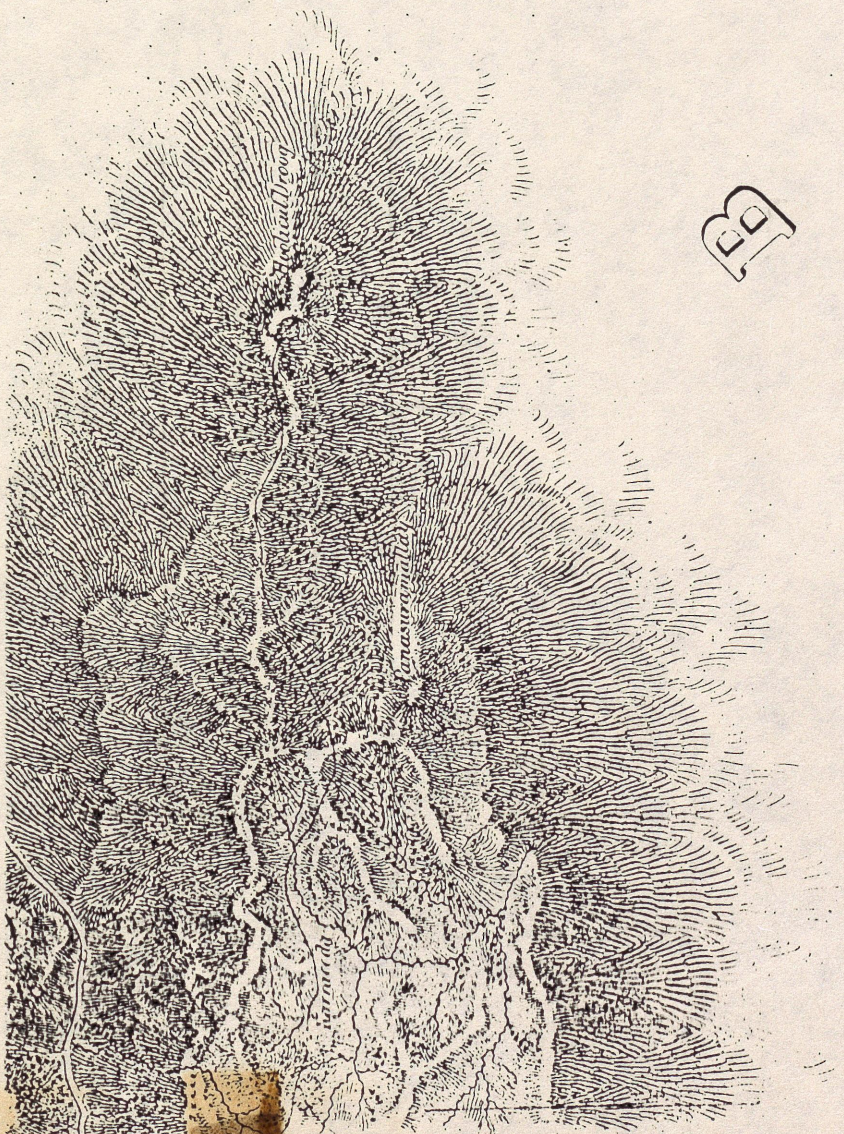
F


A

B

M

I





K

O

O

N

D

A

H

S



111

A

L

A

B

C

B

Scale 1:50,000

Lima

Cuzco

Arequipa

Puno

Morochumbi

Yanacocha

Chachabambas

Chachabambas




3

D10:25 (2-7)

A

0

0




M



DIO. 25(22)

G



A

B

C

D

E

D10.25 (22)



9

2



D10 25 (2-1)





Chellavayyambella

Sriemuddura

Nimboli-cotta

Noyyar R.

Bocapooram

Nellapattam Fort

Seegour

Poramuzia

Kullady

Alcor

Shoche-villag

Neu-turilluni Bangalou

Pylava Bangalou

Indivilly

Hotel

Public Garden

Church

Paul Baragan



REFERENCES.

- ⊙ Murds, or Villages of Todars.
- ⊠ Buzher, Kether or Buzelar Villages.
- ☉ Plantations of Coffee or Mulberry.
- ☪ Curar : yalons.
- ~ Principal or Dault roads.
- ⋈ Footpaths or Brille paths.
- ☁ Patches of Forest.
- ▨ Cultivated tracts.
- ⊕ European settlements.

⊙ T.S. Statistic determined by triangulation.





Koterchen

Paliur

Badipalayam

S. Nathar

Kaunda

Coimbatore

Kutamhundi

Sajethatti

Hochel Droog

Bickamjaleyam

Nathatti

Kachigothur

Bargur

Materra

Yiddigumpoliam

Bungalow

Matepolliam

Rausady

Botenoor

Vellitorrey

Hoocheenoor

Chengal

Pudur

Vellipolliam

Kempnoor

Govdigathausanoor

Velladi

Thonur

K. dyoor

Matrapolliam

to Salem

THE NEILGHERRY MOUNTAINS.









REDUCED FROM THE RECENT SURVEY.

73





REFERENCES.

-  *Munds, or Villages of Todars.*
-  *Burgher, Kother or Eurelar Villages.*
-  *Plantations of Coffee or Mulberry.*
-  *Circar Mangalows.*
-  *Principal or Dawk roads.*
-  *Footpaths or Bridle paths.*
-  *Patches of Forest.*
-  *Cultivated tracts.*

THE
 KOONDUAH
 MOUNTAINS
 from Calicut

