Presented on – 11-1-2010.

"PUBLIC INTEREST LITIGATION - THE SCHEDULED TRIBES AND OTHER TRADITIONAL FOREST DWELLERS (RECOGNITION OF FOREST RIGHTS) ACT, 2006"

IN THE HIGH COURT OF JUDICATURE OF KERALA
AT ERNAKULAM.

(Special Original Jurisdiction)

W.P.(C) NO. 1034 OF 2010

[Writ Petition (Civil) under Article 226 of the Constitution of India]

Wayanad Prakruthi Samrakshana Samithi --- Petitioner.

-Versus-

The Union of India and others --- Respondents.

MEMORANDUM OF WRIT PETITION (C) AND INTERIM RELIEF.

Court fee paid --- Rs.100-00

M/s. JAYAKUMAR (J-97) &
P.B.KRISHNAN (K-119),
R.SURAJ KUMAR (S-1815),
GEETHA P.MENON (G-37),
N.ANITH (A-1083) &
NEELAKANDAN P.M. (N-338).

IN THE HIGH COURT OF JUDICATURE OF KERALA
AT ERNAKULAM.

(Special Original Jurisdiction)

W.P.(C) NO. OF 2010

Wayanad Prakruthi Samrakshana Samithi --- Petitioner.

-Versus-

The Union of India and others --- Respondents.

INDEX

			Pages:
1.	Synopsis, List of Dates and Events & Relevant Statutory Provisions.	-	1 & 2
2.	Memorandum of Writ Petition & Interim Relief.	-	3 - 14
3.	Affidavit.	-	15 & 16
4.	Ext.P1, dated Nil, true copy of the Study report titled 'Scheduled Tribes & Scheduled Castes in the Forest of Kerala - Facts & Figures' published by the Forest Department.	-	17 - 59
5.	Ext.P2, dated 23-9-2009, true copy of the Minutes of the Group of Ministers.	-	60 & 61
6.	Ext.P2(a), dated 23-9-2009, true copy of English translation of Ext.P2.		62 - 65
7.	Ext.P3, dated 22-10-2009, true copy of the Communication No.G1-6045/03 sent by Divisional Forest Officer, South Wynad Range.	-	66 - 68
8.	Ext.P3(a), dated 22-10-2009, true English Translation of Ext.P3.	-	69 - 71

9. Ext.P4, dated 6-1-2010, true copy of the news report pulished in Hindu Daily. 72

10. Ext.P5, dated Nil, true copy of Guidelines frmaed by Moef. - 73 - 81

11. Ext.P6, dated 31-1-2008, true copy of The notification G.O.(Ms)No. 08/2008/F&WLD. issued by the 2nd Respondent. - 82 - 85

COUNSEL FOR THE PETITIONER.

IN THE HIGH COURT OF JUDICATURE OF KERALA
AT ERNAKULAM.

(Special Original Jurisdiction)

W.P.(C) NO. OF 2010

Wayanad Prakruthi Samrakshana Samithi --- Petitioner.

-Versus-

The Union of India and others --- Respondents.

SYNOPSIS

The grievance of the Petitioner, an organization keen on protecting the environment, relates to the illegal and irregular methods adopted by the State and its functionaries in the matter of implementation of the provisions of the Scheduled Tribes and other Traditional Forest Dwellers (Regulation of Forest Rights) Act, 2006. The State and its functionaries are actively encouraging trespass of the forest areas of the State with the objective of assigning larger extent of land. The critical wildlife habitat, which are inviolate to wildlife conservation, have not been identified. In fact, the committee constituted for this purpose is defunct. The State is also attempting to pass of the assignments under the Act as assignment of land to eligible persons under the Kerala Restriction of Transfer by and Restoration of Lands to Scheduled Tribes Act, 1999. On the whole, the implementation of the Act in the present manner will confer benefits on ineligible persons and denude the forest wealth of the State. Hence this Writ Petition.

LIST OF DATES AND EVENTS.

14-11-1975	-	Kerala Scheduled Tribes (Restriction on Transfer of Lands & Restoration of Alienated Lands) Act, 1975 is notified. The Act is brought into force with effect from 1-1-1982 by a notification dated 24-1-1986.
20-04-1999	-	Kerala Restriction on Transfer by and Restoration of Lands to Scheduled Tribes Act, 1999 is notified.
31-12-2007	-	The Scheduled Tribes & Other Traditional Forest Dwellers (Recognition of Forest Rights) Act, 2006 comes into force.
31-01-2008	-	State Level Committee for identification of critical wildlife habitats in the State of Kerala is constituted.

RELEVANT STATUTORY PROVISIONS

1. Constitution of India – Articles 14, 21, 51(g), 226.
2. Kerala Scheduled Tribes (Restriction on Transfer of Lands & Restoration of Alienated Lands) Act, 1975.
3. Kerala Restriction on Transfer by and Restoration of Lands to Scheduled Tribes Act, 1999.
4. The Scheduled Tribes & Other Traditional Forest Dwellers (Recognition of Forest Rights) Act, 2006.

COUNSEL FOR THE PETITIONER.

IN THE HIGH COURT OF JUDICATURE OF KERALA
AT ERNAKULAM.

(Special Original Jurisdiction)

W.P.(C) NO. 1034 OF 2010

BETWEEN:

PETITIONERS:

Wayanad Prakruthi Samrakshana Samithi (Regn. No.293/3), S.Bathery Post, Wayanad, represented by its Secretary, Shri Thomas Ambalavayal.

AND:

RESPONDENTS:

1. The Union of India,
represented by the Secretary,
Ministry of Environment & Forests, New Delhi.

2. The State of Kerala,
represented by the Chief Secretary, Secretariat,
Thiruvananthapuram.

3. The Secretary,
Tribal Welfare Department, State of Kerala,
Thiruvananthapuram.

4. The Secretary,
Forst &Wildlife Department, State of Kerala,
Secretariat, Thiruvananthapuram.

5. State Level Committee for Identification of Critical Wildlife Habitats in the State of Kerala, represented by the Chairman, State Chief Wildlife Warden,
Thiruvananthapuram.

6. Shri K.Bhaskaran,
266 - Sree Nagar, Pattathanam, Kollam - 21.

7. Sri. K.K.Janardhanan,
Neelambari, Iruvetti Post, Areecode, Malappuram.

MEMORANDUM OF WRIT PETITION (CIVIL) UNDER ARTICLE 226 OF THE CONSTITUTION OF INDIA.

The Petitioner abovenamed begs to state as follows:

(A) ***The Address of the Petitioner:*** for service of notices, summons etc. on the petitioner is that of its Counsel M/s. Jayakumar.K., P.B.Krishnan, R.Suraj Kumar, Geetha P.Menon, ~~Deepa.V. and~~ N.Ajith, + Abdakkad PM Advocates, Geethanjali, Warriam Road, Ernakulam, Kochi-16.

(B) ***The Address of the Respondents:*** for service of notices, summons etc. on the respondents is as shown in the cause title above, or if they appoint any Advocate, those may be served on such Advocate.

1. The Petitioner is a Society registered under the Societies Registration Act, 1912. the Society was registered in 2003, but the organization has been in existence for over 30 years. The Petitioner has among its objectives the protection of the environment and the forest wealth of the State.

2. The Scheduled Tribes and other Traditional Forest Dwellers (Recognition of Forest Rights) Act, 2006 (hereinafter referred to as 'FRA') enacted by Parliament came into force on 31-12-2007. The FRA seeks to recognize and vest forest rights and occupied forest land in forest dwelling schedule tribes and other traditional forest dwellers.

3. The FRA confers benefits on members or communities of forest dwelling scheduled tribes who have occupied forest land before 13-12-2005 and who depend on the

forest for their bonafide livelihood needs. The FRA also benefits other forest dwellers, who have occupied forest lands for at least three generations prior to 13-12-2005, each generation being reckoned as a period of 25 years.

4. The FRA contemplates a State Level Monitoring Committee, District Level Committees, Sub-Divisional Committees and Grama Sabhas for implementing the provisions of the Act. The Grama Sabhas, which are the primary authority in the matter, have to initiate the process of determining the nature and extent of the individual and community forest rights, receive claims and forward its resolution to the Sub Divisional Committee, which is to dispose of the claims. The decision of Sub Divisional Committee is subject to a petition being presented to the District Level Committee.

5. The FRA also contemplates the constitution of committees for determination of critical wildlife habitats in National Parks and Sanctuaries, that are inviolate for the purpose of wildlife conservation. The state level committees are expected to aid the State to initiate proceedings before the Moef to notify critical wildlife habitats.

6. The Forest Department of the State Government has conducted a detailed study of the scheduled tribes and castes in the forests of the State. The study, which was conducted in 1994, noted that 671 tribal settlements consisting of 17155 families (average of 4 persons in a family) are residing in the

forests of the State. It is also noted that a total area of 17,677.398 hectares of forest land is occupied by the members of the scheduled tribes and castes. The average holding per person is 0.393 hectares. A true copy of the study report titled 'Scheduled Tribes & Scheduled Castes in the Forests of Kerala - Facts and Figures' published in April, 1994 is produced herewith and marked as ***Exhibit P-1.***

7. The State Legislature enacted the Kerala Scheduled Tribes (Restriction on transfer of lands and Restoration of Alienated Lands) Act, 1975 (hereinafter referred to as the '1975 Act') for restricting the transfer of lands by members of the scheduled tribes in the State and restoration of lands alienated by such members. The 1975 Act was brought into force with effect from 1-1-1982 by G.O.(Ms) No.51/86/RD dated 20-1-1986. However, the provisions of the 1975 Act were not implemented by the State. This Hon'ble Court issued various directions for implementation of the Act. Instead of complying with the directions the State Legislature enacted the Kerala Restriction on Transfer by and Restoration of Lands to Scheduled Tribes Act, 1999 (hereinafter referred as the '1999 Act'). The 1999 Act repealed the 1975 Act.

8. The provisions of the 1999 Act inter alia provided for allotment of land by the Government in lieu of restoration of possession of alienated lands. The 1999 Act effectively protected the interests of the alienees at the costs of the tribals. The State took over the obligation of the alienees on itself. The substantive provisions of the 1999 Act were struck down by a

Division Bench of this Hon'ble Court holding inter alia that it vitiated by colourable legislation intended to protect the alienees and not the tribals, who have been deprived of their lands.

9. The State of Kerala challenged the judgment of the Division Bench before the Hon'ble Supreme Court. The Hon'ble Supreme Court by the judgment in *State of Kerala -v- Peoples Union for Civil Linberties*, reported in *I.L.R. 2009(4) Ker. 387,* held that the 1975 Act is liable to be implemented in respect of alienated non-agricultural lands. In respect of alienated agricultural lands, the State would be bound to provide land to the eligible members within 6 months by recourse to acquisition proceedings, if necessary. It was further specified that the lands must be fit for agricultural purposes.

10. In view of Section 10 of the 1999 Act, the State is obliged to allot 1 acre of land to the landless families of Scheduled Tribes or such extent to make a minimum holding of 1 acre of land per family of Scheduled Tribes. The State has conducted studies and ascertained that there are 12,000 landless scheduled tribe families in the State and 30,000 scheduled tribe families without a house of their own. A substantial extent of land has to be allotted by the State to meet its statutory obligations under the 1999 Act. In addition, the State has also to allot lands in lieu of alienated agricultural lands within 6 months of the judgment of the Hon'ble Supreme Court aforesaid. The obligation on this count is also likely to be substantial.

11. The State thereupon hit upon the idea of assigning land under the FRA to the maximum and to pass of such assignments as sufficient to satisfy the requirements of Section 10 of the 1999 Act and the decision of the Hon'ble Supreme Court aforesaid. A group of Ministers of the Government directed that applications submitted by tribals for occupied forest lands may be returned and fresh applications for a minimum extent of one acre of land may be taken from the applicants. A true copy of the minutes of the meeting of the Group of Ministers, dated 23-9-2009, is produced herewith and marked as ***Exhibit P-2.*** An English translation of Ext.P2 is produced herewith and marked as ***Exhibit P-2(a).***

12. On the strength of the decision aforesaid large scale trespass of the forest lands was encouraged by 'Tribal Volunteers'. In fact the forest department has registered a number of cases of trespass noting that the political party leading the ruling coalition and the tribal volunteers are violating the law of the land. O.R.No.15/07 (Varayal) in Periya Range is one such instance.

13. In fact, the Divisional Forest Officer of the South Wayanad Range has addressed the District Collector, Wayanad and higher authorities to the effect that large scale encroachment of forest land is taking place on the strength of Ext.P2 and new paper reports based thereon. A true copy of the communication G1.6045/03 dated 22-10-2009 is produced and marked as ***Exhibit P-3.*** A true English translation of Ext.P3 is produced herewith and marked as ***Exhibit P-3(a).***

14. It may be noted that the eligible persons under the 1975 Act, the 1999 Act and the FRA are different. The eligibility is mutually exclusive. Hence the question of transfer of forest lands and assignment thereof to meet the obligation under the 1975 Act and 1999 Act does not arise. Moreover, the FRA insists that assignment can be effected only to members of the Scheduled Tribes who are in occupation of forest land as on 13-12-2005. The extent that can be assigned is also limited to the extent under occupation on the cut off date. The question of trespass and putting in applications for extents in excess of the area occupied as on 13-12-2005 does not arise. Nonetheless, Ext.P2 decision has been taken and is being implemented in violation of the law of the land.

15. The State Government proclaims that it is in possession of assigning atleast 1 acre to the members of the Scheduled Tribe under the FRA. There is no obligation to allot/assign an extent of 1 acre of land to every member of the Scheduled Tribe under the FRA. The concept of 1 acre of land itself is found only in Section 10 of the 1999 Act. A true copy of the news report published in the Hindu Daily of 6-1-2010 is produced herewith and marked as ***Exhibit P-4.***

16. It is submitted that the Moef has issued guidelines for constituting committees for determining the critical wildlife habitats, that are inviolate for wildlife conservation. The determination of the critical wildlife habitats is a process integral to the implementation to the FRA. The determination much precede assignments of forest land under the FRA.

17. The Moef has issued guidelines for the determining critical wildlife habitats under the FRA. Mention is made of the appointment of two State level experts in the field of wildlife to the committee. A true copy of the guidelines framed by the Moef is produced herewith and marked as ***Exhibit P-5.***

18. The State of Kerala has constituted a committee for determination of the critical wildlife habitats. A true copy of the notification G.O. (Ms) No.08/2008/F&WLD, dated 31-1-2008, is produced herewith and marked as ***Exhibit P-6.***

19. Respondents 6 and 7 herein are included in the committee as experts in the field of wildlife. Respondents 6 and 7 have no expertise in the field of wildlife. They are members of the ruling political alliance. Their appointment is illegal and malafide. The constitution of the committee is not proper, legal or in terms of the guidelines issued in that regard.

20. It is submitted that the committee constituted under Ext.P5 has not conducted any meeting or consultation with the Moef. The committee constituted under Ext.P6 is dysfunctional. The State and its functionaries intend to effect assignments under the FRA to the maximum without determining the critical wildlife habitat. The result would be that the critical wildlife habitats would lost for ever. It may be noted that the procedure for shifting assignees from critical wildlife habitat, that may be notified on a later date, is cumbersome. Such re-location is subject to a number of conditions, which are difficult to fulfill. The result would be

that the assignees, even in lands that may be critical wildlife habitat, will not be displaced. This would cause irreparable injury to the cause of wildlife conservation and the bio-diversity of the forest wealth of the State.

21. The Petitioner has no other efficacious alternate remedy to challenge the illegal actions of the Respondents other than to invoke the extraordinary original jurisdiction under Article 226 of the Constitution of India. The writs prayed for are liable to issue on the following among other:

GROUNDS

(a) The decision of the Group of Ministers and assignment proceedings pursuant thereto are attempts to grant assignment to ineligible persons and/or to persons in excess of their eligibility. The decision of the Group of Ministers is illegal, arbitrary and opposed to the provisions of the FRA. Non forest activities including cutting and removing trees are taking place on a large scale in the forests of the state on the strength of Ext.P2. Appropriate directions are issued by this Hon'ble Court.

(b) The persons who are eligible under the FRA are different from those who may be eligible for assignment under the 1975 Act or 1999 Act. The State has hit upon the idea of fulfilling its obligations under the 1975 Act, the 1999 Act and the decision of the Hon'ble Supreme Court by assigning forest

land under the FRA. The assignment to ineligible persons and assignment of extents that are not forest lands under actual occupation by persons eligible under the FRA is illegal. Appropriate directions are liable to issue by this Hon'ble Court.

(c) The process of determination of critical wildlife habitat is a pre-requisite for making assignment under the FRA. The determination of the critical wildlife habitat is a matter that requires expertise in the field of wildlife conservation. The Government, by nominating ineligible persons to get the critical wildlife habitats notified, is stultifying the mandatory provisions of the FRA. It is submitted that the determination of the critical wildlife habitat must precede assignments under the FRA. In any event, the determination of the critical wildlife habitats and assignment of lands under the FRA must proceed simultaneously so as to avoid *a fait accomplii*. Appropriate directions are liable to be issued by this Hon'ble Court.

It is therefore humbly prayed that this Hon'ble Court may be pleased to:

(i) issue a Writ of Certiorari or any other appropriate writ or order quashing Ext.P2;

(ii) issue a writ of mandamus or any other appropriate writ, order or direction restraining the Respondents from processing and granting applications for assignment resubmitted on the strength of Ext.P2;

(iii) declare that assignment of land under the Scheduled Tribes and other Traditional Forest Dwellers (Recognition of Forest Rights) Act, 2006 will not qualify as assignments/allotment of land under the Kerala Scheduled Tribes (Restriction on transfer of lands and Restoration of Alienated Lands) Act, 1975 and/or the Kerala Restriction on Transfer by and Restoration of Lands to Scheduled Tribes Act, 1999;

(iv) issue a Writ of Mandamus or any other appropriate writ, order or direction restraining the Respondents from assigning lands under the provisions of the Scheduled Tribes and other Traditional Forest Dwellers (Recognition of Forest Rights) Act, 2006 without first notifying the critical wildlife habitats;

(v) issue a Writ of quo-warranto to Respondents 6 & 7 from their membership of the committee constituted under the Scheduled Tribes and other Traditional Forest Dwellers (Recognition of Forest Rights) Act, 2006, for determination of the critical wildlife habitats in the State of Kerala;

AND

(v) award the Petitioner the costs of this Writ Petition.

Dated this the 7th day of January, 2010.

PETITIONER:

COUNSEL FOR THE PETITIONER:

INTERIM RELIEF

[Under Rule 150 of the Rules of the High Court of Kerala]

For the reasons stated in the accompanying Writ Petition and the affidavit filed in support thereof, it is humbly prayed that this Hon'ble Court may be pleased to pass an order of stay of operation of Ext.P2 and of all proceedings for assignment of land on applications resubmitted on the strength of Ext.P2, pending disposal of the above Writ Petition.

Dated this the 7th day of January, 2010.

COUNSEL FOR THE PETITIONER.

IN THE HIGH COURT OF JUDICATURE OF KERALA
AT ERNAKULAM.

(Special Original Jurisdiction)

W.P.(C) NO. OF 2010

Wayanad Prakruthi Samrakshana Samithi --- Petitioner.

-Versus-

The Union of India and others --- Respondents.

AFFIDAVIT

I, Thomas Ambalavayal, S/o. Thomas, aged 49, residing at Meenangadi, P.O.Purakady, now come to Ernakulam, do hereby solemnly swear and state as follows:-

1. I am the Secretary of the Petitioner Samithi. I am swearing to this affidavit on behalf of Petitioner as authorised by it.

2. The accompanying Writ Petition is filed by the Petitioner praying to issue a Writ of Certiorari or any other appropriate writ or order quashing Ext.P2 and for other consequential reliefs.

3. I submit that the facts stated in the Writ Petition are true and nothing relevant has been suppressed therefrom.

4. I further submit that the Petitioner has not filed any Writ Petition seeking the same or similar reliefs as sought for this Writ Petition.

5. I submit that the Exhibits marked and produced alongwith the Writ Petition are true copies of their originals.

All the facts stated above are true to the best of my knowledge, belief and information.

Dated this the 7th day of January, 2010.

DEPONENT:

Solemnly affirmed at Ernakulam on
This the 7th day of January, 2010 and
signed in my presence:

2nd and last page:
Corrections:

Advocate, Ernakulam.

Scheduled Tribes and Scheduled Castes
In
The Forests of Kerala

FACTS AND FIGURES

Published by

Forestry Information Bureau of
Kerala Forest Department

and

Kerala Forest Research Institute

April 1994

EXHIBIT-P-1

EXHIBIT-P-1(2)

- 18 -

CONTENTS

Distribution map of Scheduled tribes/castes in the forests of Kerala		
Introduction		
Facts and Figures - At a Glance	...	i
Population	...	1
Population according to age and sex	...	11
Population of unmarried tribals	...	12
Population of widows/widowers	...	13
Population according to level of education	...	14
Literacy level	...	15
Proportion of males & females and literacy rate	...	16
Population according to type of main employment	...	17
Percentage distribution accoring to type of main employment	...	18
Distribution according to type of sub employment	...	19
Percentage distribution according to type of sub employment	...	20
Distribution according to income	...	21
Distribution according to possession of ration card and source of water	...	22
Mean annual income (in Rs.) per family from different sources	...	23
Percentage of annual income per family from different sources	...	24
Outstanding loan per family and source of loan	...	25
Families according to dependence of forest produces	...	26
Percentage families according to dependence of forest produces	...	27
Type of houses	...	28
Percentage according to type of houses	...	29
Conditions of houses	...	30
Total and average land holdings (in hectares)	...	31
Seasonal crops cultivated (Number of households cultivated)	...	32
Perennial crops cultivated (Average number per households)	...	33
Cultivated and uncultivated area and water availability per household	...	34
Details of livestock (Average number per family)	...	36
Details of poultry (Average number per family)	...	37
Percentage of different cropping patterns, animal husbandry and poultry	...	38
District wise details of tribal population	...	39
Ethnic groups	...	40
	...	41

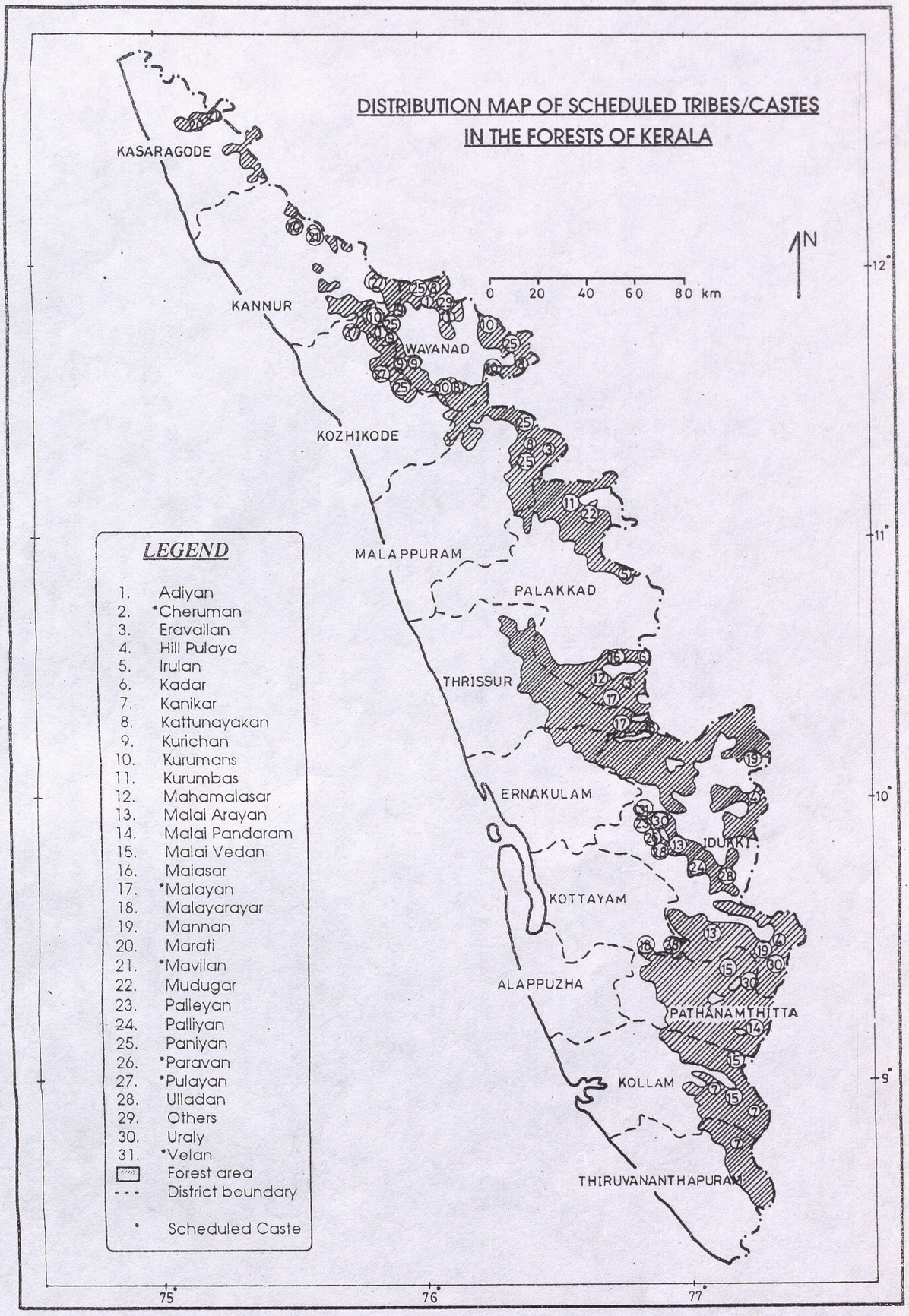
DISTRIBUTION MAP OF SCHEDULED TRIBES/CASTES
IN THE FORESTS OF KERALA
KASARAGODE
KANNUR
WAYANAD
KOZHIKODE
MALAPPURAM
PALAKKAD
THRISSUR
ERNAKULAM
IDUKKI
KOTTAYAM
ALAPPUZHA
PATHANAMTHITTA
KOLLAM
THIRUVANANTHAPURAM
N
0 20 40 60 80 km
12°
11°
10°
9°
75°
76°
77°
LEGEND
1. Adiyan
2. *Cheruman
3. Eravallan
4. Hill Pulaya
5. Irulan
6. Kadar
7. Kanikar
8. Kattunayakan
9. Kurichan
10. Kurumans
11. Kurumbas
12. Mahamalasar
13. Malai Arayan
14. Malai Pandaram
15. Malai Vedan
16. Malasar
17. *Malayan
18. Malayarayar
19. Mannan
20. Marati
21. *Mavilan
22. Mudugar
23. Palleyan
24. Palliyan
25. Paniyan
26. *Paravan
27. *Pulayan
28. Ulladan
29. Others
30. Uraly
31. *Velan
Forest area
District boundary
* Scheduled Caste

Introduction

India has rich tribal population, spread over plains, river basins, valleys and the chilly heights of mountains. They belong to 212 different clans or castes, each having its own taboos, customs and conventions. They are part of ecosystem and are very prudent in the use of natural resources. Dassman has rightly designated them as 'Ecosystem People'.

Compared to other States, the population of Scheduled Tribes in Kerala is very low (1.10%) but there exist 35 distinct clans ranging from the primitive tribal groups like Kader and Kurumba to comparatively advanced Kurichiyen and Muduvan. The most populated district by tribals is Wayanad while the least is Alapuzha (1991 census).

The tribals now found in the forests of Kerala are believed to be blends of different proportions of Negrito, Kolarian and Dravidian racial groups. The earlier inhabitants were the Negritos. They sought shelter in the wilderness when threatened and conquered by Dravidians. Deep in the forests they lived in total isolation from the rest of the people.

The tribals in the forests have been the worst hit during the various periods of development and progress. Although most of them maintain their identity to a large extent, they are at the rock bottom of the economic ladder and lead a miserable life. The forest policies during the British colonial period and post independent development activities have destroyed the fragile life support system and self reliant autonomy of the tribal people. Now a stage has come that most of the tribal communities are neither in the mainstream of life nor are they able to go back to their original mode of life.

The first dent in the freedom of the forest dwellers was inflicted by civilization through the conversion of highly productive forest areas into agricultural lands. Since the tribals were unable to compete with the more intelligent and civilized group they retreated further into deep forests and hill tracts where they were able to preserve their simple and distinctive way of life.

With the establishment of British colonial power in India the rich natural forests were converted to fill the imperial coffers. The Forest Policy of 1894 paved way for the alienation of forest lands which were the life support systems of tribals. The colonial policy which was an offshoot of its commercial needs not only destroyed the interdependence between tribals and his surrounding natural habitat but also community ownership bondage which existed in their culture.

EXHIBIT P. 1(4)
20

EXHIBIT-P- 1(57)

The attainment of political freedom in 1947 also did not bring in the immediate years any substantial change in the economic situation of the tribals. Although the Constitution of India provided enough provisions to protect the rights of the Scheduled Tribes, they were always at a disadvantage. The major reason for the poor outcome of developmental activities as observed by our late Prime Minister Smt. Indira Gandhi viz. the problem is to understand this people, make them understand us and create a bond of affection and understanding between us, is absolutely right.

It is being increasingly realised that the rights of cultural minorities have to be protected and there is an urgent need to address this issue. The existence of these people who have lived their way of life before the birth of nation and states has been threatened. Now in the closing years of this century the 'tribals' are at the last frontier facing the march of modernity. It is, more or less, sure that most of them will not be able to withstand the onslaught and demands of the modern economic forces. Right development, while maintaining the cultural identity of the ethnic groups, has been recognised by the United Nations Commission on Human Rights as way back as in 1982. But quite often, when development policy is translated to action, what it achieves is just opposite. This happens especially when development concepts are superimposed on traditional societies without examining and understanding how these forces can work against the interests of the people concerned. Most of the development activities have been counter productive due to lack of appreciation of the real needs of the people and ignorance of the resource base and its utilization. Thus it has become a genuine concern of the forest departments to offer alternatives to conventional development which destroys the traditional, social, economic and cultural structures of the tribals.

The New Forest Policy of 1988 has given due importance to the protection of "the rights and concessions enjoyed by them (tribals)" and that minor forest products "should be for the bona fide use of the communities living within and around forest areas, especially the tribals".

Taking these into account the Kerala Forest Department is launching an integrated tribal development progrmme encompassing the ethnic population residing within the Reserved Forests. Being well aware that paucity of information relating to the bio-physical and socio-economic constituents of the tribals' life support system is one of the basic constraints in evolving socially just, ecologically sustainable and economically viable development programmes, an intensive survey was conducted by Kerala Forest Department during January-February 1992 to generate a wholesome data-base. The data sheets of a structured questionnaire from over 17,000 individual households covering 671 settlements and a total population of 73,492 in 21 territorial and 5 wildlife divisions were subjected to analysis in Kerala Forest Research Institute using modern hard and softwares. An abstract of the results is provided in this publication which will certainly throw light to prioritise areas, target groups and choose most appropriate programmes for sustainable development.

Facts and Figures

AT A GLANCE

EXHIBIT-P-1(6)

EXHIBIT-P-1(17)

23

Total Number of Settlements	...	671
Total Number of Familes	...	17155
Average number of persons per family	...	4

TOTAL POPULATION:

Male : 36805 Female : 36687 Total : 73492

UNMARRIED:

Male : 19819 Female : 17600 Total : 37419

EDUCATION STATUS:

Illiterate

Male : 9724 (15%) Female : 13786 (21%) Total : 23510 (36%)

Literate

Male : 22470 (35%) Female : 18463 (29%) Total : 40933 (64%)

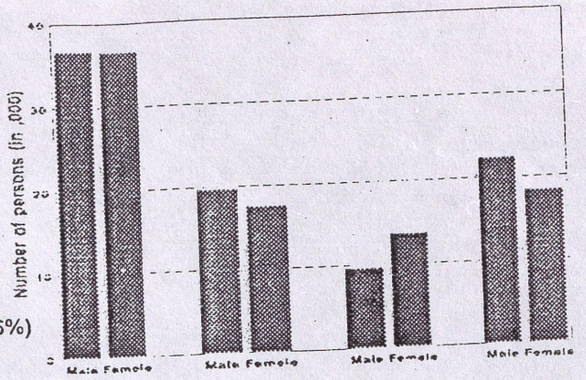

EMPLOYMENT STATUS: (Number of persons and percentage)

Type of Job	Main Employment Persons	(%)	Sub Employment Persons	(%)
Self Employment				
Farming	13501	19	9840	13
Collection of MFP	1851	3	2207	3
Hunting and Fishing	109	0	234	0
Cottage Industries	284	0	242	1
Household works	12488	17	3062	4
Students	13988	19	1211	2
Unemployed	8265	11	4968	7
Others	4603	6	46134	63



Type of Job (Contd.)	Main Employment Persons	(%)	Sub Employment Persons	(%)
Paid Employment				
Agricultural labourer	8219	11	2922	4
Forest labourer	3167	5	1071	1
Tree cutting and loading	565	0	184	0
Government work	1174	2	14	0
Collection of MFP (labourer)	156	0	787	1
Others	5122	7	616	1
Total	73492	100	73492	100

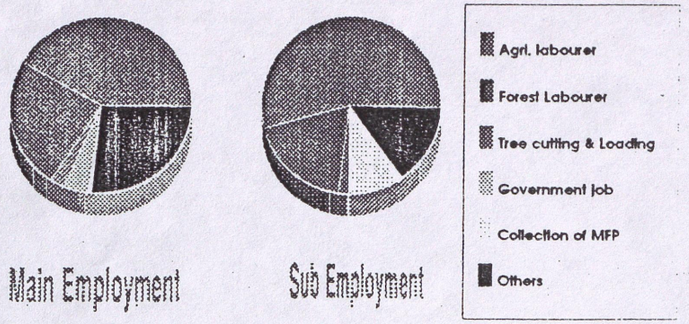

LIVING CONDITIONS:

Families possessing ration cards : 12750 (74%)
Families not possessing ration cards : 4405 (26%)

Source of water

Well	River	Tank	Pipe	Others
3478 (20%)	2519 (15%)	4515 (26%)	865 (5%)	5778 (34%)

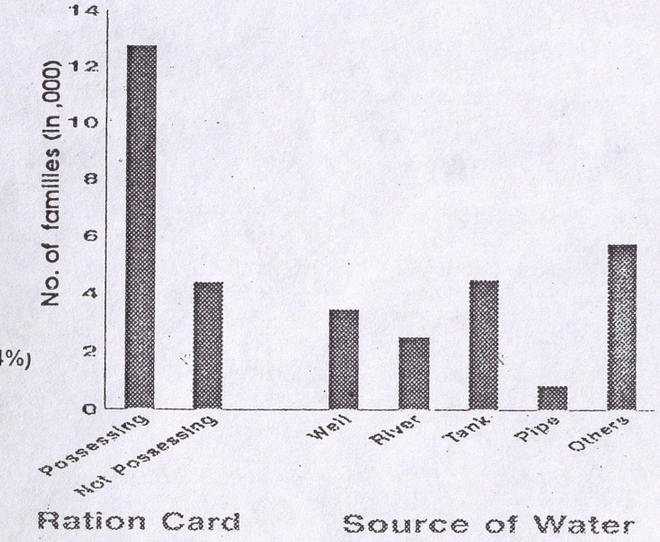

EXHIBIT-P-18(8)

EXHIBIT-P-1(a)

25

House conditions

	Number of houses	Percentage
Roof		
Concrete	149	1
Tiled	5459	32
Thatched with leaf	2770	16
Thatched with grass	5175	30
Others	3602	21
Roof Frame		
Sawn timber	5135	30
Poles	8198	48
Others	3822	22
Wall		
Mud	9660	56
Bricks	2181	13
Bricks with cement	3814	22
Rock	552	3
Cement coated	948	6
Floor		
Mud	13256	78
Cement with mud	1954	11
Others	1945	11
Condition		
Very bad	5349	31
Bad	5724	33
Medium	6073	35
Good	9	1
Electrification		
Electrified	1514	9
Not electrified	15641	91

Mean plinth area per house : 20.538 Sq. Mts.

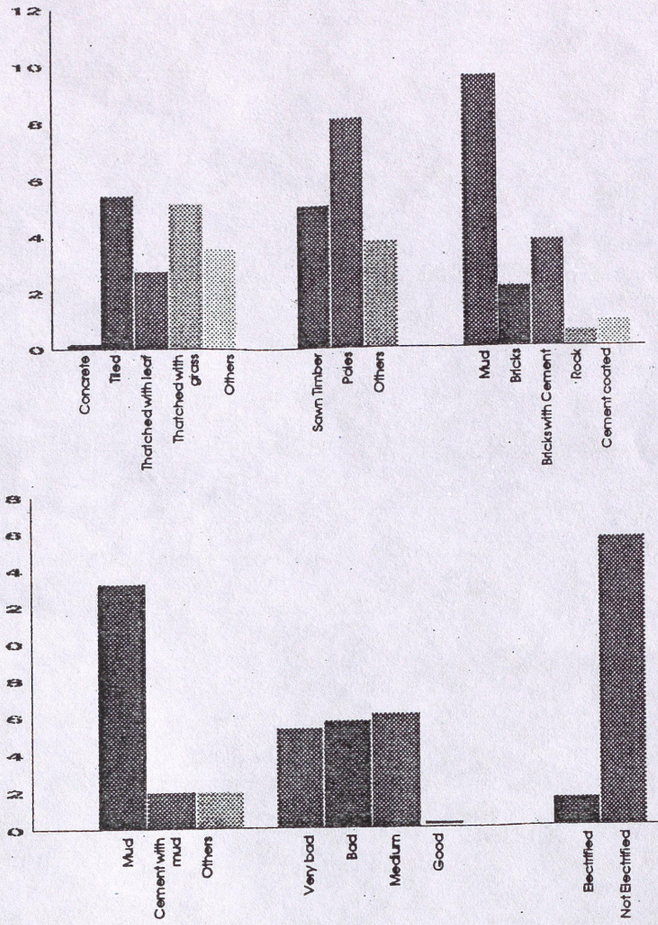

ECONOMIC STATUS:

Mean Annual Income per family

	(in Rs.)	(Percentage)
Wages	1813.69	37
Agriculture	744.12	15
Cattle	88.69	2
Sales	238.85	5
Commodity	25.72	0
Others	2029.13	41
Total	4940.20	100
Percapita income	1454.18	
Loan per family	817.34	

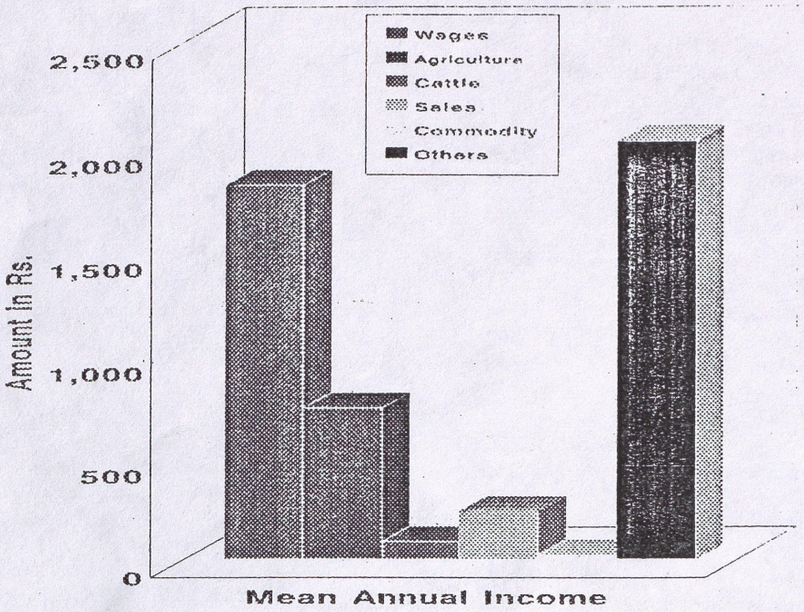

DETAILS OF LAND: (in Hectares)

	Total land	Land per family	Land per person
Wet land	3153.562	0.182	0.045
Dry land	25753.546	1.502	0.352
Total land	28907.107	1.684	0.393

EXHIBIT-P-1 (10)

26

EXHIBIT-P. 1(U)

27

EXHIBIT-P

DEPENDENCY ON FORESTS: (Number of houses and percentage)

		75-100%	50-75%	25-50%	0-25%
Fuel Wood	(No.)	11506	2000	1388	2261
	(%)	67	12	8	13
Fodder	(No.)	4165	1536	1525	9929
	(%)	24	9	9	58
Manure	(No.)	2494	1207	2134	11320
	(%)	15	7	12	66
Fruits	(No.)	3234	1397	322	12202
	(%)	19	8	2	71
Medicine	(No.)	2579	1079	1841	11656
	(%)	15	6	11	68

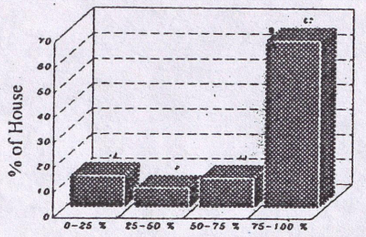

Use of Fuel Wood

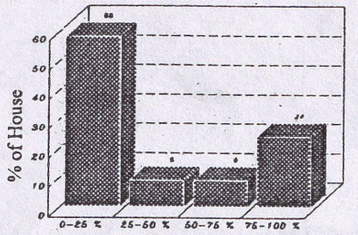

Use of Fodder

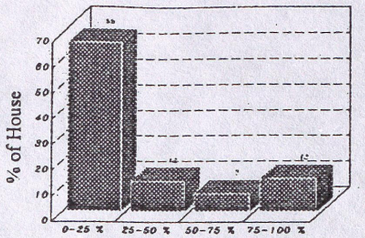

Use of Manure

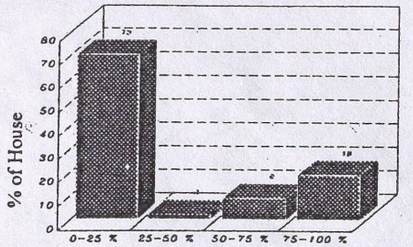

Use of Fruits

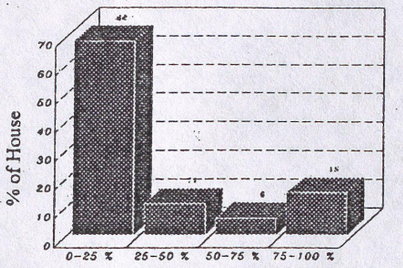

Use of Medicine

Forest Division wise Details

28

EXHIBIT-P- 1(12)

EXHIBIT-P1(13)

29

TABLE 1: POPULATION

DIVISION	TOTAL POPULATION			UNMARRIED POPULATION			WIDOWS/WIDOWERS		
	MALE	FEMALE	TOTAL	MALE	FEMALE	TOTAL	MALE	FEMALE	TOTAL
TRIVANDRUM	4634	4885	9519	2593	2250	4843	79	471	550
THENMALA	494	522	1016	254	233	487	12	40	52
PUNALUR	693	729	1422	393	348	741	7	77	84
KONNI	137	113	250	75	48	123	3	4	7
RANNI	2148	2169	4317	1086	929	2015	51	198	249
KOTTAYAM	4265	4249	8514	2207	1913	4120	88	327	415
MUNNAR	4645	4520	9165	2505	2262	4767	63	184	247
KOTHAMANGALAM	3349	3309	6658	1784	1615	3399	89	193	282
MALAYATTOOR	942	857	1799	533	431	964	17	39	56
VAZHACHAL	507	506	1013	249	224	473	8	33	41
CHALAKUDY	750	766	1516	410	379	789	21	64	85
TRICHUR	570	572	1142	278	250	528	17	30	47
NEMMARA	432	400	832	217	185	402	20	27	47
PALAKKAD	760	711	1471	364	275	639	10	43	53
NILAMBUR SOUTH	418	377	795	230	162	392	8	37	45
NILAMBUR NORTH	775	785	1560	431	401	832	13	52	65
MANNARKKAD	1065	1055	2120	581	537	1118	8	40	48
KOZHIKODE	18	10	28	11	8	19	2	0	2
WAYNAD SOUTH	2644	2610	5254	1415	1299	2714	34	107	141
WAYNAD NORTH	313	278	591	187	128	315	7	27	34
KANNUR	1474	1479	2953	918	828	1746	3	39	42
TRIVANDRUM-WL	966	997	1963	535	528	1063	10	49	59
THEKKADY-WL	805	791	1596	398	340	738	22	72	94
IDUKKY-WL	1421	1440	2861	757	741	1498	22	55	77
PARAMBIKULAM-WL	415	433	848	199	200	399	16	33	49
WAYNAD-WL	2165	2124	4289	1209	1086	2295	47	123	170
TOTAL	**36805**	**36687**	**73492**	**19819**	**17600**	**37419**	**677**	**2364**	**3041**

TABLE 2: POPULATION ACCORDING TO AGE AND SEX

DIVISION	AGE																TOTAL		TOTAL
	≤5		5-15		15-25		25-35		35-45		45-55		55-65		≥65				
	M	F	M	F	M	F	M	F	M	F	M	F	M	F	M	F	M	F	
TRIVANDRUM	356	363	1096	1091	884	1041	924	1013	596	588	333	352	258	258	187	179	4634	4885	9519
THENMALA	47	39	106	105	91	133	90	96	56	65	45	46	32	23	27	15	494	522	1016
PUNALUR	59	66	198	165	126	182	152	150	66	61	44	47	23	33	25	25	693	729	1422
KONNI	10	12	46	27	24	30	31	20	12	14	4	4	6	4	4	2	137	113	250
RANNI	191	183	481	471	477	517	396	417	239	239	164	163	116	113	84	66	2148	2169	4317
KOTTAYAM	364	333	860	825	946	1073	809	808	547	510	331	324	256	228	152	148	4265	4249	8514
MUNNAR	531	540	1205	1207	924	1065	819	751	521	449	308	279	222	139	115	90	4645	4520	9165
KOTHAMANGALAM	238	210	668	688	707	776	608	639	476	433	284	278	212	179	156	106	3349	3309	6658
MALAYATTOOR	134	140	258	222	200	191	136	131	86	78	68	56	36	23	24	16	942	857	1799
VAZHACHAL	43	40	104	117	107	133	97	84	76	65	38	33	29	20	13	14	507	506	1013
CHALAKUDY	61	72	192	206	152	159	137	139	101	86	49	54	35	30	23	20	750	766	1516
TRICHUR	64	54	92	97	122	138	98	102	61	74	60	43	40	40	33	24	570	572	1142
NEMMARA	21	20	115	98	83	108	78	71	50	48	48	37	29	12	8	6	432	400	832
PALAKKAD	61	46	168	167	157	177	137	118	94	91	66	55	53	36	24	21	760	711	1471
NILAMBUR SOUTH	57	63	115	72	81	82	65	60	41	47	30	20	16	22	13	11	418	377	795
NILAMBUR NORTH	103	111	227	202	137	187	131	140	76	70	44	36	30	22	27	17	775	785	1560
MANNARKKAD	87	128	336	289	183	252	194	160	127	104	67	59	53	53	18	10	1065	1055	2120
KOZHIKODE	1	0	5	3	1	4	2	2	5	0	1	0	1	1	2	0	18	10	28
WAYNAD SOUTH	211	208	668	644	543	624	463	528	414	354	207	149	100	74	38	29	2644	2610	5254
WAYNAD NORTH	31	24	102	71	55	59	37	46	37	29	24	19	16	18	11	12	313	278	591
KANNUR	167	174	434	436	279	295	223	253	180	136	85	67	53	71	53	47	1474	1479	2953
TRIVANDRUM-WL	100	106	258	283	183	228	187	180	116	86	53	50	37	37	32	27	966	997	1963
THEKKADY-WL	60	68	182	162	182	195	144	158	118	104	61	53	32	30	26	21	805	791	1596
IDUKKY-WL	140	172	371	380	286	305	263	253	161	140	86	71	71	83	43	36	1421	1440	2861
PARAMBIKULAM-WL	43	48	74	104	92	108	80	82	58	41	38	34	22	12	8	4	415	433	848
WAYNAD-WL	229	229	593	580	354	458	393	370	266	219	159	134	115	91	56	43	2165	2124	4289
TOTAL	**3409**	**3449**	**8954**	**8712**	**7376**	**8520**	**6694**	**6771**	**4580**	**4131**	**2697**	**2463**	**1893**	**1652**	**1202**	**989**	**36805**	**36687**	**73492**

EXHIBIT-P-1 (14)

EXHIBIT-P-1 (15)

31

TABLE 3: POPULATION OF UNMARRIED TRIBALS

DIVISION	AGE																TOTAL		TOTAL
	<5		5-15		15-25		25-35		35-45		45-55		55-65		>65				
	M	F	M	F	M	F	M	F	M	F	M	F	M	F	M	F	M	F	
TRIVANDRUM	356	363	1093	1090	791	611	285	127	33	29	2010	13	10	4	12	2593	2250	4843	7093
THENMALA	47	39	106	105	71	65	22	16	7	5	0	1	0	2	1	0	254	233	487
PUNALUR	59	66	198	165	99	102	34	11	1	2	0	0	0	0	2	2	393	348	741
KONNI	10	12	46	27	14	9	5	0	0	0	0	0	0	0	0	0	75	48	123
RANNI	191	183	481	469	347	237	59	31	5	6	1	0	0	2	2	1	1086	929	2015
KOTTAYAM	364	333	847	811	777	651	181	96	24	12	4	4	8	3	3	4	2207	1913	4120
MUNNAR	531	540	1189	1191	683	476	87	42	7	4	4	6	2	3	2	4	2505	2262	4767
KOTHAMANGALAM	238	210	667	686	645	562	205	135	25	16	3	3	3	2	0	2	1784	1615	3399
MALAYATTOOR	134	140	255	219	129	64	10	7	2	1	3	0	0	0	0	0	533	431	964
VAZHACHAL	43	40	100	112	81	60	21	7	5	4	1	0	0	0	0	1	249	224	473
CHALAKUDY	61	72	187	203	122	87	34	10	5	6	0	2	0	1	1	1	410	379	789
TRICHUR	64	54	90	97	102	69	16	23	6	3	0	0	0	3	0	2	278	250	528
NEMMARA	21	20	113	98	65	56	16	8	1	1	1	1	0	0	0	1	217	185	402
PALAKKAD	61	46	163	158	119	62	18	9	1	1	0	0	2	0	0	0	364	275	639
NILAMBUR SOUTH	57	63	115	70	55	25	3	3	0	0	0	0	0	1	0	1	230	162	392
NILAMBUR NORTH	103	111	227	199	94	80	8	7	0	3	0	0	0	0	0	1	431	401	832
MANNARKKAD	87	128	332	284	125	100	23	18	14	5	0	0	0	0	0	2	581	537	1118
KOZHIKODE	1	0	5	3	1	4	2	1	1	0	1	0	0	0	0	0	11	8	19
WAYNAD SOUTH	211	208	666	642	449	375	67	53	14	7	4	1	2	5	2	8	1415	1299	2714
WAYNAD NORTH	31	24	100	71	43	27	10	5	2	1	1	0	0	0	0	0	187	128	315
KANNUR	167	174	433	436	256	166	56	41	5	9	2	1	0	0	0	2	918	828	1746
TRIVANDRUM-WL	100	106	256	282	140	116	35	16	6	4	1	1	0	2	0	1	535	528	1063
THEKKADY-WL	60	68	179	160	138	93	21	13	2	2	1	1	0	1	0	2	398	340	738
IDUKKY-WL	140	172	368	378	206	156	38	24	2	3	1	4	3	4	0	1	757	741	1498
PARAMBIKULAM	43	48	72	102	70	48	10	1	2	1	0	0	0	0	2	0	199	200	399
WAYNAD-WL	229	229	592	574	283	204	87	54	14	12	2	6	1	5	3	6	1209	1086	2295
TOTAL	**3409**	**3449**	**8880**	**8632**	**5905**	**4505**	**1353**	**758**	**184**	**137**	**50**	**41**	**34**	**44**	**22**	**54**	**19819**	**17600**	**37419**

TABLE 4: POPULATION OF WIDOWS/WIDOWERS

DIVISION	AGE																TOTAL		TOTAL
	<5		5-15		15-25		25-35		35-45		45-55		55-65		>65				
	M	F	M	F	M	F	M	F	M	F	M	F	M	F	M	F	M	F	
TRIVANDRUM	0	0	0	0	3	16	8	60	6	76	10	99	20	110	32	110	79	471	550
THENMALA	0	0	0	0	0	3	0	5	1	4	2	8	3	9	6	11	12	40	52
PUNALUR	0	0	0	0	0	3	0	8	2	12	2	15	1	22	2	17	7	77	84
KONNI	0	0	0	0	0	0	0	0	0	1	0	0	1	1	2	2	3	4	7
RANNI	0	0	0	0	4	9	3	24	4	31	6	46	14	40	20	48	51	198	249
KOTTAYAM	0	0	0	0	2	7	5	35	10	53	13	61	20	82	38	89	88	327	415
MUNNAR	0	0	0	1	2	12	11	22	4	32	6	36	19	40	21	41	63	184	247
KOTHAMANGALAM	0	0	0	0	0	3	3	15	6	29	11	53	28	43	41	50	89	193	282
MALAYATTOOR	0	0	0	1	0	0	2	9	2	3	4	11	3	8	6	7	17	39	56
VAZHACHAL	0	0	0	0	0	5	0	2	5	7	0	3	0	7	3	9	8	33	41
CHALAKUDY	0	0	0	0	3	2	2	13	3	9	3	17	7	12	3	11	21	64	85
TRICHUR	0	0	0	0	1	3	1	2	5	5	6	1	1	10	3	9	17	30	47
NEMMARA	0	0	0	0	1	3	2	3	2	4	6	10	5	4	4	3	20	27	47
PALAKKAD	0	0	0	3	0	5	1	4	1	7	4	7	3	10	1	7	10	43	53
NILAMBUR SOUTH	0	0	0	0	0	0	2	2	2	12	0	3	2	12	2	8	8	37	45
NILAMBUR NORTH	0	0	0	0	1	2	2	8	1	12	2	10	2	9	5	11	13	52	65
MANNARKKAD	0	0	0	0	0	2	3	4	2	5	1	6	1	20	1	3	8	40	48
KOZHIKODE	0	0	0	0	0	0	0	0	0	0	0	0	1	0	1	0	2	0	2
WAYNAD SOUTH	0	0	0	0	2	6	1	12	12	20	7	24	7	30	5	15	34	107	141
WAYNAD NORTH	0	0	0	0	2	2	0	1	1	4	1	3	1	9	2	8	7	27	34
KANNUR	0	0	0	0	0	0	0	5	0	3	2	7	1	11	0	13	3	39	42
TRIVANDRUM-WL	0	0	0	0	0	0	3	4	0	7	0	10	1	8	6	20	10	49	59
THEKKADY-WL	0	0	0	0	2	2	2	9	3	11	3	17	3	19	9	14	22	72	94
IDUKKY-WL	0	0	0	0	1	2	2	6	5	6	3	8	4	13	7	20	22	55	77
PARAMBIKULAM	0	0	0	0	1	0	1	6	4	3	2	11	5	9	3	4	16	33	49
WAYNAD-WL	0	0	0	0	0	4	7	13	10	19	7	21	14	46	9	20	47	123	170
TOTAL	**0**	**0**	**0**	**5**	**25**	**91**	**61**	**272**	**91**	**375**	**101**	**487**	**167**	**584**	**232**	**550**	**677**	**2364**	**3041**

EXHIBIT-P-1(16)

32

EXHIBIT-P-1 (17)

33

TABLE 5: POPULATION ACCORDING TO LEVEL OF EDUCATION

DIVISION	ILLI-TERATE		UPTO LP		UPTO UP		UPTO 10TH		SSLC PASS		PRE-DEGREE		DEGREE		TECH EDN.		NEW LIT.		TOTAL LITERATE		TOTAL	LITERACY %
	M	F	M	F	M	F	M	F	M	F	M	F	M	F	M	F	M	F	M	F		
TRIVANDRUM	242	810	1093	1020	1037	955	1210	1280	331	0	29	27	22	22	4	11	123	218	3849	3533	7382	77.55
THENMALA	59	143	130	140	105	87	99	95	22	0	1	0	2	1	1	0	1	2	361	325	686	67.52
PUNALUR	87	153	245	196	180	155	76	117	14	0	0	1	0	1	1	0	6	15	522	485	1007	70.82
KONNI	95	82	22	14	4	2	2	1	0	0	0	0	0	0	0	0	0	0	28	17	45	18.00
RANNI	203	463	639	532	445	364	405	452	113	0	2	8	2	3	0	1	64	97	1670	1457	3127	72.43
KOTTAYAM	315	956	1039	936	903	802	868	835	449	0	56	65	50	53	10	14	59	107	3434	2812	6246	73.36
MUNNAR	1895	2477	1128	668	474	380	268	239	122	0	21	18	30	21	4	4	57	83	2104	1413	3517	38.37
KOTHAMANGALAM	38	626	877	819	764	715	737	712	472	0	45	66	11	18	1	1	10	36	2917	2367	5284	79.36
MALAYATTOOR	547	582	126	65	52	24	32	16	13	0	5	1	1	2	0	0	8	11	237	119	356	19.79
VAZHACHAL	180	271	165	122	52	39	36	18	16	0	1	0	0	0	1	0	0	2	271	181	452	44.62
CHALAKUDY	173	235	227	214	139	128	78	77	40	0	0	1	1	0	0	1	8	18	493	439	932	61.48
TRICHUR	206	253	114	123	101	61	35	36	3	0	1	3	0	0	1	1	12	17	267	241	508	44.48
NEMMARA	387	361	11	4	0	0	1	0	0	0	0	0	0	0	0	0	4	9	16	13	29	3.49
PALAKKAD	366	451	168	116	78	40	29	11	3	0	0	1	29	22	1	1	1	2	309	193	502	34.13
NILAMBUR SOUTH	219	224	97	48	19	8	7	9	0	0	0	0	0	0	0	0	6	14	129	79	208	26.16
NILAMBUR NORTH	493	535	89	81	49	26	8	11	1	0	0	1	1	0	0	0	4	3	152	122	274	17.56
MANNARKKAD	665	701	206	170	60	38	23	6	2	0	0	0	2	0	1	1	1	1	295	216	511	24.10
KOZHIKODE	15	10	0	0	0	0	0	0	0	0	0	0	0	0	0	0	0	0	0	0	0	0.00
WAYNAD SOUTH	1069	1267	642	481	312	242	149	131	51	0	8	13	2	0	1	1	161	238	1326	1106	2432	46.29
WAYNAD NORTH	136	160	75	50	47	28	9	2	0	0	0	0	0	0	0	0	4	2	135	82	217	36.72
KANNUR	192	399	373	340	304	277	234	120	24	0	9	2	2	0	4	0	112	120	1062	859	1921	65.05
TRIVANDRUM-WL	320	390	205	194	154	129	131	128	16	0	0	7	2	3	1	1	5	12	514	474	988	50.33
THEKKADY-WL	72	207	247	208	175	138	133	86	66	0	5	7	3	2	1	4	17	50	647	495	1142	71.55
IDUKKY-WL	590	655	322	304	206	171	73	80	16	0	9	6	16	9	0	0	6	7	648	577	1225	42.82
PARAMBIKULAM	147	201	140	130	35	29	23	7	0	0	0	0	0	0	0	0	19	14	217	180	397	46.82
WAYNAD-WL	1013	1174	398	271	192	158	124	95	23	0	3	0	6	8	0	0	121	146	867	678	1545	36.02
TOTAL	**9724**	**13786**	**8778**	**7246**	**5887**	**4996**	**4790**	**4564**	**1797**	**0**	**195**	**227**	**182**	**165**	**32**	**41**	**809**	**1224**	**22470**	**18463**	**40933**	**55.70**

TABLE 6: LITERACY LEVEL

DIVISION	ILLITERATE MALE	ILLITERATE FEMALE	ILLITERATE TOTAL	LITERATE MALE	LITERATE FEMALE	LITERATE TOTAL	LITERACY %
TRIVANDRUM	242	810	1052	3849	3533	7382	77.55
THENMALA	59	143	202	361	325	686	67.52
PUNALUR	87	153	240	522	485	1007	70.82
KONNI	95	82	177	28	17	45	18.00
RANNI	203	463	666	1670	1457	3127	72.43
KOTTAYAM	315	956	1271	3434	2812	6246	73.36
MUNNAR	1895	2477	4372	2104	1413	3517	38.37
KOTHAMANGALAM	38	626	664	2917	2367	5284	79.36
MALAYATTOOR	547	582	1129	237	119	356	19.79
VAZHACHAL	180	271	451	271	181	452	44.62
CHALAKUDY	173	235	408	493	439	932	61.48
TRICHUR	206	253	459	267	241	508	44.48
NEMMARA	387	361	748	16	13	29	3.49
PALAKKAD	366	451	817	309	193	502	34.13
NILAMBUR SOUTH	219	224	443	129	79	208	26.16
NILAMBUR NORTH	493	535	1028	152	122	274	17.56
MANNARKKAD	665	701	1366	295	216	511	24.10
KOZHIKODE	15	10	25	0	0	0	0.00
WAYNAD SOUTH	1069	1267	2336	1326	1106	2432	46.29
WAYNAD NORTH	136	160	296	135	82	217	36.72
KANNUR	192	399	591	1062	859	1921	65.05
TRIVANDRUM-WL	320	390	710	514	474	988	50.33
THEKKADY-WL	72	207	279	647	495	1142	71.55
IDUKKY-WL	590	655	1245	648	577	1225	42.82
PARAMBIKULAM-WL	147	201	348	217	180	397	46.82
WAYNAD-WL	1013	1174	2187	867	678	1545	36.02
TOTAL	**9742**	**13786**	**23528**	**22470**	**18463**	**40933**	**55.70**

EXHIBIT-P-1(18)

EXHIBIT-P- 1(19)

35

EXHIBIT-D

TABLE 7: PROPORTION OF MALES & FEMALES AND LITERACY RATE

DIVISION	MALE	FEMALE	LIT.M	LIT.F	ILL.M	ILL.F	TOTAL NUMBER OF SETTLEMENTS	PERSONS	FAMILIES	NUMBER OF PERSON/FAMILY
TRIVANDRUM	0.49	0.51	0.40	0.37	0.09	0.14	130	9519	2505	3.80
THENMALA	0.49	0.51	0.36	0.32	0.13	0.19	6	1016	232	4.38
PUNALUR	0.49	0.51	0.37	0.34	0.12	0.17	13	1422	330	4.31
KONNI	0.55	0.45	0.11	0.07	0.44	0.38	3	250	62	4.03
RANNI	0.50	0.50	0.39	0.34	0.11	0.16	22	4317	1052	4.10
KOTTAYAM	0.50	0.50	0.40	0.33	0.10	0.17	27	8514	1865	4.57
MUNNAR	0.51	0.49	0.23	0.15	0.28	0.34	62	9165	2052	4.47
KOTHAMANGALAM	0.50	0.50	0.44	0.36	0.06	0.14	20	6658	1655	4.02
MALAYATTOOR	0.52	0.48	0.13	0.07	0.39	0.41	12	1799	411	4.38
VAZHACHAL	0.50	0.50	0.27	0.18	0.23	0.32	8	1013	240	4.22
CHALAKUDY	0.49	0.51	0.33	0.29	0.16	0.22	13	1516	312	4.86
TRICHUR	0.50	0.50	0.23	0.21	0.27	0.29	14	1142	267	4.28
NEMMARA	0.52	0.48	0.02	0.02	0.50	0.46	7	832	200	4.16
PALAKKAD	0.52	0.48	0.21	0.13	0.31	0.35	16	1471	367	4.01
NILAMBUR SOUTH	0.53	0.47	0.16	0.10	0.37	0.37	15	795	190	4.18
NILAMBUR NORTH	0.50	0.50	0.10	0.08	0.40	0.42	23	1560	350	4.46
MANNARKKAD	0.50	0.50	0.14	0.10	0.36	0.40	24	2120	422	5.02
KOZHIKODE	0.64	0.36	0.00	0.00	0.64	0.36	2	28	10	2.80
WAYNAD SOUTH	0.50	0.50	0.25	0.21	0.25	0.29	57	5254	1219	4.31
WAYNAD NORTH	0.53	0.47	0.23	0.14	0.30	0.33	9	591	123	4.80
KANNUR	0.50	0.50	0.36	0.29	0.14	0.21	47	2953	573	5.15
TRIVANDRUM-WL	0.49	0.51	0.26	0.24	0.23	0.27	28	1963	466	4.21
THEKKADY-WL	0.50	0.50	0.41	0.31	0.09	0.19	4	1596	396	4.03
IDUKKY-WL	0.50	0.50	0.23	0.20	0.27	0.30	25	2861	648	4.42
PARAMBIKULAM	0.49	0.51	0.26	0.21	0.23	0.30	6	848	218	3.89
WAYNAD-WL	0.50	0.50	0.20	0.16	0.30	0.34	78	4289	990	4.33
TOTAL	**0.50**	**0.50**	**0.31**	**0.25**	**0.19**	**0.25**	**671**	**73492**	**17155**	**4.28**

TABLE 8: POPULATION ACCORDING TO TYPE OF MAIN EMPLOYMENT

DIVISION	J01	J02	J03	J04	J05	J06	J07	J08	J09	J10	J11	J12	J13	J14	TOTAL
TRIVANDRUM	1930	39	1	87	2025	2570	371	329	1096	40	127	394	9	501	9519
THENMALA	94	59	0	13	186	243	129	3	113	67	37	17	6	49	1016
PUNALUR	277	7	0	59	238	337	125	62	176	16	0	48	0	77	1422
KONNI	38	93	0	0	30	4	30	37	0	8	0	0	2	8	250
RANNI	327	33	2	18	1097	842	627	176	860	105	40	56	10	124	4317
KOTTAYAM	1389	10	5	14	1650	1942	472	486	1224	487	11	225	1	598	8514
MUNNAR	1370	103	7	10	1923	1359	2122	380	1555	76	4	36	5	215	9165
KOTHAMANGALAM	2104	1	0	4	1564	1710	270	367	418	3	4	160	3	50	6658
MALAYATTOOR	523	26	0	4	365	33	705	75	5	0	0	3	0	60	1799
VAZHACHAL	196	199	0	1	27	83	158	34	14	204	2	5	3	87	1013
CHALAKUDY	81	223	1	10	233	400	234	25	41	137	24	9	1	97	1516
TRICHUR	113	145	3	31	138	82	93	166	129	9	0	9	31	193	1142
NEMMARA	158	72	0	0	43	45	187	4	3	140	123	1	29	27	832
PALAKKAD	302	313	0	2	170	79	99	71	46	3	5	1	0	380	1471
NILAMBUR SOUTH	42	229	0	0	61	36	192	157	0	0	0	14	1	63	795
NILAMBUR NORTH	183	183	1	0	91	48	272	140	143	49	0	10	4	436	1560
MANNARKKAD	791	33	0	0	214	263	439	158	170	1	1	6	1	43	2120
KOZHIKODE	12	0	0	0	2	0	4	1	4	0	0	0	0	5	28
WAYNAD SOUTH	399	3	0	2	259	920	623	285	1055	1100	3	12	0	593	5254
WAYNAD NORTH	102	2	0	2	75	108	123	2	67	23	12	0	2	73	591
KANNUR	485	1	0	1	461	909	135	329	438	136	2	33	0	23	2953
TRIVANDRUM-WL	509	11	1	2	355	508	53	252	199	13	1	41	0	18	1963
THEKKADY-WL	450	46	85	5	305	408	127	39	33	27	0	35	2	34	1596
IDUKKY-WL	662	2	1	0	453	429	143	298	114	24	0	9	0	726	2861
PARAMBIKULAM	290	0	0	3	76	109	142	16	0	79	63	16	0	54	848
WAYNAD-WL	674	18	2	16	447	521	390	711	316	420	106	34	46	588	4289
TOTAL	**13501**	**1851**	**109**	**284**	**12488**	**13988**	**8265**	**4603**	**8219**	**3167**	**565**	**1174**	**156**	**5122**	**73492**

Code details:

Self Employment

Farming	- J01	Household work	- J05		
Collection of MFP	- J02	Student	- J06		
Hunting and fishing	- J03	Unemployed	- J07		
Cottage industries	- J04	Others	- J08		

Paid employment

Agricultural labourer	- J09	Collection of MFP(labourer)	- J13		
Forest plantation labourer	- J10	Others	- J14		
Tree cutting, loading work	- J11				
Government work	- J12				

EXHIBIT-P-1(80)

EXHIBIT-P3 1(21)

37

EXHIBIT-P-

TABLE 9: PERCENTAGE DISTRIBUTION ACCORDING TO TYPE OF MAIN EMPLOYMENT

DIVISION	J01	J02	J03	J04	J05	J06	J07	J08	J09	J10	J11	J12	J13	J14
TRIVANDRUM	22	1	0	1	19	25	5	4	10	0	1	4	0	8
THENMALA	7	15	0	1	16	20	18	0	8	6	3	1	0	5
PUNALUR	22	1	0	4	19	21	9	3	11	1	0	3	0	6
KONNI	11	39	0	0	13	1	16	15	0	2	0	0	1	2
RANNI	7	2	1	0	24	19	14	5	20	1	1	2	0	4
KOTTAYAM	18	0	0	0	16	21	7	8	14	9	0	2	0	5
MUNNAR	18	2	0	0	19	8	35	3	11	1	0	0	0	3
KOTHAMANGALAM	26	0	0	1	21	27	6	7	8	0	0	2	0	2
MALAYATTOOR	31	1	0	0	19	2	39	4	0	0	0	0	0	4
VAZHACHAL	12	27	0	0	4	9	22	4	1	15	0	0	0	6
CHALAKUDY	7	18	0	0	14	23	17	2	3	10	1	1	0	4
TRICHUR	9	11	0	1	12	9	7	17	13	1	0	0	2	18
NEMMARA	15	16	0	0	4	4	25	1	0	16	8	0	5	6
PALAKKAD	18	20	0	0	12	5	7	6	6	0	0	0	0	26
NILAMBUR SOUTH	2	32	0	0	4	4	24	21	0	0	0	1	0	12
NILAMBUR NORTH	12	16	0	0	11	4	19	7	11	2	0	1	0	17
MANNARKKAD	33	2	0	0	12	11	19	10	10	0	0	0	0	3
KOZHIKODE	42	0	0	0	6	0	14	4	16	0	0	0	0	18
WAYNAD SOUTH	8	0	0	0	5	11	20	7	38	2	0	0	0	9
WAYNAD NORTH	16	1	0	1	18	18	17	1	7	8	2	0	1	10
KANNUR	17	0	0	0	16	28	5	11	17	3	0	1	0	2
TRIVANDRUM-WL	31	1	0	0	15	23	5	14	9	1	0	1	0	0
THEKKADY-WL	22	9	3	0	16	26	7	5	1	1	0	2	0	8
IDUKKY-WL	22	0	0	0	14	14	7	10	4	1	0	0	0	28
PARAMBIKULAM	30	0	0	0	11	11	15	4	0	10	6	2	0	11
WAYNAD-WL	14	1	0	0	10	10	9	19	8	10	1	1	1	16
TOTAL	**18**	**4**	**0**	**0**	**15**	**16**	**13**	**8**	**12**	**3**	**1**	**1**	**0**	**9**

Code details:

Self Employment

Farming	- J01	Household work	- J05
Collection of MFP	- J02	Student	- J06
Hunting and fishing	- J03	Unemployed	- J07
Cottage industries	- J04	Others	- J08

Paid employment

Agricultural labourer	- J09	Collection of MFP(labourer)	- J13
Forest plantation labourer	- J10	Others	- J14
Tree cutting, loading work	- J11		
Government work	- J12		

TABLE 10: DISTRIBUTION ACCORDING TO TYPE OF SUB EMPLOYMENT

DIVISION	S01	S02	S03	S04	S05	S06	S07	S08	S09	S10	S11	S12	S13	S14	TOTAL
TRIVANDRUM	2379	91	1	65	619	361	137	5230	334	30	7	7	3	255	9519
THENMALA	130	1	1	0	24	0	3	747	33	62	2	0	7	6	1016
PUNALUR	273	41	0	39	45	0	1	808	50	38	0	0	1	126	1422
KONNI	90	0	0	0	14	0	8	110	9	16	0	0	0	3	250
RANNI	693	50	2	6	182	31	40	3123	41	29	102	0	10	8	4317
KOTTAYAM	630	64	2	12	473	58	18	6878	191	143	8	4	21	12	8514
MUNNAR	1613	71	6	14	468	370	1571	4519	425	23	1	0	72	12	9165
KOTHAMANGALAM	360	0	0	3	156	11	30	5018	1058	4	1	0	15	2	6658
MALAYATTOOR	197	130	0	40	33	7	789	351	74	2	0	0	176	0	1799
VAZHACHAL	84	128	2	25	47	3	10	634	1	50	18	0	9	2	1013
CHALAKUDY	153	157	0	5	108	27	915	37	3	106	2	0	0	3	1516
TRICHUR	199	86	1	9	23	12	16	570	41	118	0	0	64	3	1142
NEMMARA	286	1	1	0	2	1	2	226	45	5	7	0	255	1	832
PALAKKAD	62	79	1	12	5	1	13	1235	1	0	0	0	0	62	1471
NILAMBUR SOUTH	92	60	28	0	7	0	110	414	1	80	0	0	0	3	795
NILAMBUR NORTH	116	92	2	0	20	26	33	1266	0	0	0	0	0	5	1560
MANNARKKAD	113	663	0	0	25	163	348	778	3	0	0	2	16	9	2120
KOZHIKODE	0	0	0	0	0	0	0	28	0	0	0	0	0	0	28
WAYNAD SOUTH	272	91	14	5	131	2	11	4696	29	1	1	0	0	1	5254
WAYNAD NORTH	75	6	0	0	161	32	181	114	9	13	0	0	0	0	591
KANNUR	663	6	0	0	98	0	3	1970	37	169	3	0	2	2	2953
TRIVANDRUM-WL	232	132	0	3	113	11	5	1319	27	106	0	0	0	15	1963
THEKKADY-WL	238	42	32	4	127	1	511	560	34	4	0	0	0	43	1596
IDUKKY-WL	493	0	82	0	22	0	6	1945	307	3	0	0	0	3	2861
PARAMBIKULAM	103	33	59	0	94	63	38	327	0	40	30	1	57	3	848
WAYNAD-WL	294	183	0	0	65	31	169	3231	169	29	2	0	79	37	4289
TOTAL	**9840**	**2207**	**234**	**242**	**3062**	**1211**	**4968**	**46134**	**2922**	**1071**	**184**	**14**	**787**	**616**	**73492**

Code details:

Self Employment

- Farming - S01
- Collection of MFP - S02
- Hunting and fishing - S03
- Cottage industries - S04
- Household work - S05
- Student - S06
- Unemployed - S07
- Others - S08

Paid employment

- Agricultural labourer - S09
- Forest plantation labourer - S10
- Tree cutting, loading work - S11
- Government work - S12
- Collection of MFP(labourer) - S13
- Others - S14

EXHIBIT-P-(22)

38

EXHIBIT-P-1 (23)

39

EXHIBIT

TABLE 11: PERCENTAGE DISTRIBUTION ACCORDING TO TYPE OF SUB EMPLOYMENT

DIVISION	S01	S02	S03	S04	S05	S06	S07	S08	S09	S10	S11	S12	S13	S14
TRIVANDRUM	21	2	0	1	5	3	1	61	3	0	0	0	0	3
THENMALA	18	0	0	0	2	0	0	64	2	13	0	0	0	1
PUNALUR	20	4	0	3	3	0	0	50	4	2	0	0	0	14
KONNI	42	0	0	0	4	0	4	36	5	9	0	0	0	0
RANNI	14	1	0	0	5	1	2	74	1	0	2	0	0	0
KOTTAYAM	8	1	0	0	8	1	1	75	2	1	0	0	2	1
MUNNAR	11	1	0	0	3	1	16	62	3	0	0	0	2	1
KOTHAMANGALAM	7	0	0	0	4	0	0	79	9	0	0	0	0	1
MALAYATTOOR	11	6	0	3	2	0	39	25	4	0	0	0	9	1
VAZHACHAL	15	11	0	2	4	0	1	52	0	10	4	0	1	0
CHALAKUDY	13	11	0	0	9	2	51	4	0	10	0	0	0	0
TRICHUR	10	8	0	0	2	1	1	66	2	6	0	0	4	0
NEMMARA	28	0	0	0	0	0	0	37	9	1	1	0	23	1
PALAKKAD	6	4	0	1	0	0	1	82	0	0	0	0	0	6
NILAMBUR SOUTH	8	12	8	0	1	0	10	52	0	8	0	0	0	1
NILAMBUR NORTH	10	9	0	0	2	2	2	75	0	0	0	0	0	0
MANNARKKAD	6	25	0	0	2	5	15	44	0	0	0	0	2	1
KOZHIKODE	0	0	0	0	0	0	0	100	0	0	0	0	0	0
WAYNAD SOUTH	10	3	2	0	5	0	1	78	0	0	0	0	0	1
WAYNAD NORTH	17	2	0	0	25	2	24	22	2	6	0	0	0	0
KANNUR	23	1	0	0	3	0	0	63	1	8	0	0	0	1
TRIVANDRUM-WL	12	8	0	0	10	0	0	61	1	7	0	0	0	1
THEKKADY-WL	16	6	2	0	6	0	21	42	1	0	0	0	0	6
IDUKKY-WL	17	0	2	0	1	0	0	71	9	0	0	0	0	0
PARAMBIKULAM	13	8	6	0	9	5	4	39	0	4	6	0	4	2
WAYNAD-WL	8	5	0	0	2	1	2	74	5	0	0	0	2	1
TOTAL	**14**	**5**	**1**	**0**	**4**	**1**	**5**	**63**	**3**	**2**	**0**	**0**	**1**	**1**

Code details:

Self Employment

- Farming - S01
- Collection of MFP - S02
- Hunting and fishing - S03
- Cottage industries - S04
- Household work - S05
- Student - S06
- Unemployed - S07
- Others - S08

Paid employment

- Agricultural labourer - S09
- Forest plantation labourer - S10
- Tree cutting, loading work - S11
- Government work - S12
- Collection of MFP(labourer) - S13
- Others - S14

TABLE 12: DISTRIBUTION ACCORDING TO INCOME

DIVISION	INCOME GROUP							PERCENTAGE DISTRIBUTION					
	<100	100-200	200-300	300-400	400-500	>500	TOTAL	<100	100-200	200-300	300-400	400-500	>500
TRIVANDRUM	284	1350	716	615	137	476	3578	7.94	37.73	20.01	17.19	3.83	13.30
THENMALA	0	202	114	35	9	43	403	0.00	50.13	28.29	8.68	2.23	10.67
PUNALUR	20	203	98	34	23	57	435	4.60	46.66	22.53	7.82	5.29	13.10
KONNI	3	71	16	7	0	0	97	3.09	73.20	16.49	7.22	0.00	0.00
RANNI	123	589	361	145	74	127	1419	8.67	41.51	25.44	10.22	5.21	8.95
KOTTAYAM	65	1054	676	480	132	337	2744	2.37	38.41	24.64	17.49	4.81	12.28
MUNNAR	435	1869	795	237	125	174	3635	11.97	51.42	21.86	6.52	3.44	4.79
KOTHAMANGALAM	30	820	572	215	27	183	1847	1.62	44.40	30.97	11.64	1.46	9.91
MALAYATTOOR	223	196	130	55	12	9	625	35.68	31.36	20.80	8.80	1.92	1.44
VAZHACHAL	158	221	114	23	6	15	537	29.42	41.15	21.23	4.28	1.13	2.79
CHALAKUDY	257	172	79	40	34	92	674	38.13	25.52	11.72	5.93	5.05	13.65
TRICHUR	7	377	39	10	5	9	447	1.57	84.34	8.72	2.24	1.12	2.01
NEMMARA	42	677	71	7	0	10	807	5.20	83.89	8.80	0.87	0.00	1.24
PALAKKAD	49	557	66	2	1	9	684	7.16	81.43	9.65	0.29	0.15	1.32
NILAMBUR SOUTH	187	110	10	6	4	16	333	56.16	33.03	3.00	1.80	1.21	4.80
NILAMBUR NORTH	95	286	56	8	14	79	538	17.66	53.16	10.41	1.49	2.60	14.68
MANNARKKAD	26	417	167	36	13	4	663	3.92	62.90	25.19	5.43	1.96	0.60
KOZHIKODE	0	1	0	9	6	0	16	0.00	6.25	0.00	56.25	37.50	0.00
WAYNAD SOUTH	25	655	1614	985	65	81	3425	0.73	19.12	47.12	28.76	1.91	2.36
WAYNAD NORTH	2	180	44	4	2	4	236	0.85	76.27	18.64	1.69	0.86	1.69
KANNUR	479	445	89	52	12	40	1117	42.88	39.84	7.97	4.66	1.07	3.58
TRIVANDRUM-WL	213	439	59	9	5	50	775	27.48	56.65	7.61	1.16	0.65	6.45
THEKKADY-WL	6	144	104	68	53	201	576	1.04	25.00	18.06	11.80	9.20	34.90
IDUKKY-WL	47	501	86	22	5	11	672	6.99	74.55	12.80	3.28	0.74	1.64
PARAMBIKULAM	125	167	67	18	2	21	400	31.25	41.75	16.75	4.50	0.50	5.25
WAYNAD-WL	82	1060	772	96	79	106	2195	3.74	48.29	35.17	4.37	3.60	4.83
TOTAL	**2983**	**12763**	**6915**	**3218**	**845**	**2154**	**28878**	**10.33**	**44.20**	**23.95**	**11.14**	**2.93**	**7.45**

EXHIBIT-P-1(24)

EXHIBIT-P1 (25)

41

TABLE 13: DISTRIBUTION ACCORDING TO POSSESSION OF RATION CARD AND SOURCE OF WATER

DIVISION	RATION CARD		SOURCE OF WATER					NUMBER OF HOUSE	PERCENTAGE DISTRIBUTION						
									RATION CARD		SOURCE OF WATER				
	YES	NO	WELL	RIVER	TANK	PIPE	OTHERS		YES	NO	WELL	RIVER	TANK	PIPE	OTHERS
TRIVANDRUM	1547	958	521	103	901	43	937	2505	60	40	16	5	38	1	40
THENMALA	183	49	31	0	119	64	18	232	66	34	11	0	49	16	24
PUNALUR	248	82	128	1	187	0	14	330	75	25	35	0	61	0	4
KONNI	40	22	12	16	26	0	8	62	68	32	12	33	34	0	21
RANNI	761	291	211	79	447	4	311	1052	69	31	22	14	33	0	31
KOTTAYAM	1601	264	748	124	290	171	532	1865	80	20	46	4	17	13	20
MUNNAR	1439	613	115	357	344	120	1116	2052	72	28	5	10	15	7	63
KOTHAMANGALAM	1387	268	163	191	607	80	614	1655	81	19	15	6	31	3	45
MALAYATTOOR	255	156	83	101	40	12	175	411	65	35	20	25	5	2	48
VAZHACHAL	201	39	80	96	20	31	13	240	79	21	27	54	6	7	6
CHALAKUDY	270	42	174	62	11	49	16	312	86	14	42	37	1	10	10
TRICHUR	179	88	177	1	63	19	7	267	76	24	63	0	18	9	10
NEMMARA	171	29	12	157	0	0	31	200	81	19	3	68	0	0	29
PALAKKAD	155	212	86	40	3	18	220	367	33	67	17	4	1	6	72
NILAMBUR SOUTH	177	13	26	123	0	1	40	190	86	14	7	59	0	0	34
NILAMBUR NORTH	257	93	9	208	27	11	95	350	76	24	1	72	10	3	14
MANNARKKAD	316	106	8	250	22	0	142	422	73	27	3	55	8	0	34
KOZHIKODE	5	5	0	5	5	0	0	10	50	50	0	50	50	0	0
WAYNAD SOUTH	953	266	274	192	250	124	379	1219	74	26	24	10	30	1	35
WAYNAD NORTH	90	33	19	13	29	1	61	123	70	30	15	25	24	0	36
KANNUR	460	113	86	53	242	1	191	573	82	18	20	7	43	0	30
TRIVANDRUM-WL	294	172	30	55	184	0	197	466	67	33	5	7	43	0	45
THEKKADY-WL	276	120	122	34	122	22	96	396	68	32	34	6	42	3	15
IDUKKY-WL	532	116	36	92	312	2	206	648	79	21	4	11	44	0	41
PARAMBIKULAM	160	58	35	23	42	61	57	218	72	28	10	6	17	17	50
WAYNAD-WL	793	197	292	143	222	31	302	990	78	22	27	11	24	4	34
TOTAL	**12750**	**4405**	**3478**	**2519**	**4515**	**865**	**5778**	**17155**	**71**	**29**	**19**	**15**	**27**	**3**	**36**

TABLE 14: MEAN ANNUAL INÇOME (IN RS.) PER FAMILY FROM DIFFERENT SOURCES

DIVISION	WAGES	AGRI-CULTURE	CATTLE	SALES	COMMO-DITIES	OTHERS	TOTAL INCOME	PERCAPITA INCOME
TRIVANDRUM	2350.49	645.92	198.69	174.65	51.77	3061.41	6482.93	1721.76
THENMALA	4120.17	966.48	81.54	528.35	29.68	3238.36	8964.58	2320.29
PUNALUR	2590.20	748.98	100.90	217.28	40.54	1588.40	5286.30	1459.04
KONNI	892.00	71.79	0.00	0.00	0.00	780.81	1744.60	502.40
RANNI	2548.49	853.41	70.49	159.18	7.08	1983.68	5622.33	1315.13
KOTTAYAM	2751.57	1519.13	109.21	112.61	77.13	4370.34	8939.99	2162.97
MUNNAR	791.81	2350.87	41.05	74.84	11.80	1588.81	4859.18	1043.69
KOTHAMANGALAM	1723.52	1459.73	66.81	118.43	48.43	3425.78	6842.70	1837.29
MALAYATTOOR	738.26	1202.62	16.87	551.01	16.02	1912.61	4437.39	1126.83
VAZHACHAL	1670.53	267.23	142.35	1160.65	7.50	2801.59	6049.85	1494.46
CHALAKUDY	3185.66	866.55	218.41	951.72	4.74	2553.07	7780.15	1817.97
TRICHUR	437.69	170.58	30.81	227.66	19.19	2278.27	3164.20	770.14
NEMMARA	1851.78	147.77	5.44	345.40	0.00	619.95	2970.34	787.36
PALAKKAD	84.77	44.19	23.67	26.73	2.08	1882.34	2063.78	483.25
NILAMBUR SOUTH	302.17	6.03	93.05	934.44	2.17	1070.95	2408.81	695.33
NILAMBUR NORTH	2542.07	123.69	16.80	1034.19	0.94	1087.58	4805.27	1372.45
MANNARKKAD	1268.21	691.15	80.03	149.79	0.00	1937.46	4126.64	869.33
KOZHIKODE	0.00	0.00	0.00	0.00	0.00	4480.00	4480.00	1600.00
WAYNAD SOUTH	3786.86	284.94	63.73	36.62	3.36	316.56	4492.07	1046.99
WAYNAD NORTH	2189.55	180.68	15.44	325.74	292.73	2195.38	5199.52	976.16
KANNUR	1571.31	895.23	9.00	375.72	0.37	452.85	3304.48	755.84
TRIVANDRUM-WL	642.45	521.34	142.52	151.18	16.60	1306.20	2780.29	948.06
THEKKADY-WL	3476.25	3116.72	491.43	1625.78	302.88	12141.73	21154.79	6305.42
IDUKKY-WL	561.15	167.20	20.14	59.22	0.00	1602.02	2409.73	587.96
PARAMBIKULAM	2333.88	158.95	0.00	60.98	15.27	1570.17	4139.25	1241.13
WAYNAD-WL	1148.42	271.97	52.79	90.50	7.71	2017.11	3588.50	918.55
TOTAL	**1813.69**	**744.12**	**88.69**	**238.85**	**25.72**	**2029.13**	**4940.20**	**1454.18**

EXHIBIT-P1

EXHIBIT-P1(26)

EXHIBIT-P-1 (27)

43

EXHIBIT-P-1

TABLE 15: PERCENTAGE OF ANNUAL INCOME PER FAMILY FROM DIFFERENT SOURCES

DIVISION	WAGES	AGRI-CULTURE	CATTLE	SALES	COMMO-DITIES	OTHERS
TRIVANDRUM	32	14	4	3	1	46
THENMALA	50	9	1	7	0	33
PUNALUR	50	15	2	4	1	28
KONNI	63	7	0	0	0	30
RANNI	50	15	1	7	0	27
KOTTAYAM	27	18	1	3	1	50
MUNNAR	23	47	1	2	0	27
KOTHAMANGALAM	29	20	1	3	1	46
MALAYATTOOR	22	31	0	16	0	31
VAZHACHAL	33	4	1	20	0	42
CHALAKUDY	41	11	7	16	0	25
TRICHUR	12	4	1	6	0	77
NEMMARA	64	8	0	14	0	14
PALAKKAD	3	1	1	1	0	94
NILAMBUR SOUTH	11	0	3	52	0	34
NILAMBUR NORTH	49	3	0	34	0	14
MANNARKKAD	37	15	2	3	0	43
KOZHIKODE	0	0	0	0	0	100
WAYNAD SOUTH	86	7	2	1	0	4
WAYNAD NORTH	42	5	0	6	5	42
KANNUR	44	29	1	17	0	9
TRIVANDRUM-WL	25	20	5	6	0	44
THEKKADY-WL	20	13	3	9	1	54
IDUKKY-WL	22	8	1	2	0	67
PARAMBIKULAM	62	4	0	2	0	32
WAYNAD-WL	33	9	2	3	0	53
TOTAL	**38**	**16**	**2**	**7**	**0**	**37**

TABLE 16: OUTSTANDING LOAN PER FAMILY AND SOURCE OF LOAN

DIVISION	MEANLOAN (in Rs.)	SOCIETY	GOVT.	BANK	OTHERS	SOCIETY	GOVT.	BANK	OTHERS
						(Figures in Percentage)			
TRIVANDRUM	835.76	189	102	246	70	31.14	16.80	40.53	11.53
THENMALA	1683.81	25	0	1	32	43.10	0.00	1.73	55.17
PUNALUR	1010.92	19	1	99	5	15.32	0.81	79.84	4.03
KONNI	686.64	3	0	10	0	23.08	0.00	76.92	0.00
RANNI	916.28	131	14	81	80	42.81	4.58	26.47	26.14
KOTTAYAM	1823.11	218	16	305	148	31.73	2.33	44.40	21.54
MUNNAR	1589.88	228	23	175	716	19.96	2.01	15.33	62.70
KOTHAMANGALAM	1217.22	193	14	196	64	41.33	3.00	41.97	13.70
MALAYATTOOR	1075.87	33	0	12	175	15.00	0.00	5.45	79.55
VAZHACHAL	178.41	1	0	22	0	4.36	0.00	95.65	0.00
CHALAKUDY	1249.55	37	3	64	13	31.62	2.56	54.71	11.11
TRICHUR	1000.14	0	3	42	2	0.00	6.38	89.36	4.26
NEMMARA	170.44	1	0	0	93	1.06	0.00	0.00	98.94
PALAKKAD	718.82	4	0	38	1	9.30	0.00	88.37	2.33
NILAMBUR SOUTH	1187.35	0	7	21	45	0.00	9.59	28.77	61.64
NILAMBUR NORTH	580.92	0	1	44	55	0.00	1.00	44.00	55.00
MANNARKKAD	88.62	0	3	7	0	0.00	30.00	70.00	0.00
KOZHIKODE	0.00	0	0	0	0	0.00	0.00	0.00	0.00
WAYNAD SOUTH	242.55	7	0	34	5	15.22	0.00	73.91	10.87
WAYNAD NORTH	280.89	0	0	3	2	0.00	0.00	60.00	40.00
KANNUR	669.82	19	2	162	67	7.60	0.80	64.80	26.80
TRIVANDRUM-WL	830.32	13	3	49	106	7.60	1.75	28.66	61.99
THEKKADY-WL	1338.37	26	1	81	17	20.80	0.80	64.80	13.60
IDUKKY-WL	1396.61	23	14	118	86	9.54	5.82	48.96	35.68
PARAMBIKULAM	394.03	0	1	0	28	0.00	3.45	0.00	96.55
WAYNAD-WL	229.35	16	22	80	80	8.08	11.12	40.40	40.40
TOTAL	**817.34**	**1186**	**230**	**1890**	**1890**	**22.83**	**4.43**	**36.37**	**36.37**

EXHIBIT-P-1(28)

EXHIBIT-P-1 (29)

45

TABLE 17: FAMILES ACCORDING TO DEPENDENCE ON FOREST PRODUCES

DIVISION	FUELWOOD				FODDER				MANURE				FRUITS				MEDICINE			
	1	2	3	4	1	2	3	4	1	2	3	4	1	2	3	4	1	2	3	4
TRIVANDRUM	1338	420	277	470	684	296	290	1235	610	243	401	1251	391	122	43	1949	335	49	170	1951
THENMALA	119	17	79	17	75	16	43	98	44	54	19	115	23	11	1	197	19	15	64	134
PUNALUR	158	60	95	17	68	44	77	141	25	27	68	210	2	10	11	307	1	9	15	305
KONNI	51	11	0	0	13	19	1	29	6	5	5	46	22	15	1	24	13	1	13	35
RANNI	516	123	191	222	208	164	44	636	18	82	75	877	40	61	10	941	47	48	18	939
KOTTAYAM	811	26	67	961	328	46	83	1408	8	34	149	1674	27	42	12	1784	1	32	156	1676
MUNNAR	1271	561	211	9	236	359	640	817	66	120	508	1358	43	120	80	1809	44	76	565	1367
KOTHAMANGALAM	1189	298	142	26	344	136	193	982	262	274	562	557	105	277	127	1146	112	283	144	1116
MALAYATTOOR	401	7	0	3	92	52	1	266	51	13	27	320	211	3	0	197	139	2	0	270
VAZHACHAL	181	7	50	2	33	0	18	189	23	4	8	205	130	0	0	110	124	0	0	116
CHALAKUDY	276	27	9	0	44	7	1	260	80	8	12	212	106	73	0	133	140	37	12	123
TRICHUR	245	5	10	7	28	19	11	209	12	20	28	207	60	68	1	138	96	37	66	68
NEMMARA	199	0	0	1	23	32	0	145	46	0	0	154	40	158	0	2	37	161	1	1
PALAKKAD	321	4	8	34	20	17	3	327	15	7	4	341	120	38	1	208	116	21	31	199
NILAMBUR SOUTH	188	1	1	0	66	1	1	122	39	0	1	150	101	67	0	22	101	59	8	22
NILAMBUR NORTH	195	54	93	8	7	25	28	290	1	3	31	315	73	35	1	241	66	26	29	229
MANNARKKAD	345	74	0	3	254	49	3	116	242	6	1	173	275	40	0	107	256	11	2	153
KOZHIKODE	10	0	0	0	0	0	0	10	0	0	0	10	5	0	0	5	5	0	0	5
WAYNAD SOUTH	657	209	105	248	328	28	12	851	157	117	77	868	303	35	6	875	150	71	130	868
WAYNAD NORTH	118	5	0	0	70	7	0	46	15	8	1	99	60	8	0	55	79	10	1	33
KANNUR	450	60	36	27	131	53	28	361	145	94	77	257	151	36	1	385	15	4	4	550
TRIVANDRUM-WL	357	9	8	92	293	21	23	129	43	28	56	339	145	11	8	302	25	2	141	298
THEKKADY-WL	291	1	4	100	6	12	1	377	1	5	9	381	3	6	1	386	9	24	2	361
IDUKKY-WL	634	6	1	7	517	43	3	85	313	38	6	291	366	5	0	277	237	13	20	378
PARAMBIKULAM	210	8	0	0	25	27	2	164	12	1	0	205	92	54	0	72	91	35	75	17
WAYNAD-WL	975	7	1	7	272	63	19	636	260	16	9	705	340	102	18	530	321	53	174	442
TOTAL	**11506**	**2000**	**1388**	**2261**	**4165**	**1536**	**1525**	**9929**	**2494**	**1207**	**2134**	**11320**	**3234**	**1397**	**322**	**12202**	**2579**	**1079**	**1841**	**11656**

Rate 1 = full 2 = 50% - 75% 3 = 25% - 50% 4 = No and 0 %- 25%

TABLE 18: PERCENTAGE OF FAMILIES ACCORDING TO DEPENDENCE ON FOREST PRODUCES

DIVISION	FUELWOOD				FODDER				MANURE				FRUITS				MEDICINE			
	1	2	3	4	1	2	3	4	1	2	3	4	1	2	3	4	1	2	3	4
TRIVANDRUM	62	14	11	13	29	10	10	51	29	10	18	43	20	5	4	71	18	2	10	70
THENMALA	55	5	33	7	34	4	14	48	14	26	6	54	6	3	0	91	13	4	28	55
PUNALUR	50	14	33	3	24	11	24	41	7	6	19	68	1	3	5	91	0	2	5	93
KONNI	73	26	0	1	22	28	2	48	6	5	6	83	41	24	2	33	13	1	13	73
RANNI	46	11	11	32	13	15	3	69	2	6	5	87	4	4	2	90	5	3	2	90
KOTTAYAM	57	1	3	39	25	2	7	66	4	1	13	82	4	6	1	89	1	6	13	80
MUNNAR	60	30	9	1	10	9	27	54	6	5	14	75	2	7	5	86	2	2	20	76
KOTHAMANGALAM	75	14	6	5	20	10	17	53	26	14	23	37	16	12	9	63	17	14	10	59
MALAYATTOOR	97	3	0	0	16	13	0	71	6	3	7	84	53	1	0	46	34	0	0	66
VAZHACHAL	88	1	10	1	16	0	6	78	9	1	2	88	61	0	0	39	66	0	0	34
CHALAKUDY	91	7	2	0	11	2	0	87	24	3	5	68	31	41	0	28	42	28	7	23
TRICHUR	86	2	9	3	10	18	2	70	5	9	21	65	26	29	0	45	46	10	14	30
NEMMARA	100	0	0	0	16	29	0	55	43	0	0	57	32	67	0	1	28	71	1	0
PALAKKAD	86	2	4	8	9	8	1	82	5	5	2	88	37	8	0	55	28	8	9	55
NILAMBUR SOUTH	96	2	2	0	47	2	2	49	27	0	2	71	40	31	0	29	40	27	7	26
NILAMBUR NORTH	78	13	8	1	3	10	13	74	0	0	8	92	41	7	0	52	37	9	5	49
MANNARKKAD	80	19	0	1	54	13	1	32	50	2	0	48	63	13	0	24	56	3	0	41
KOZHIKODE	100	0	0	0	0	0	0	100	0	0	0	100	50	0	0	50	50	0	0	50
WAYNAD SOUTH	67	17	9	7	13	4	2	81	11	14	6	69	47	7	1	45	14	10	29	47
WAYNAD NORTH	91	9	0	0	58	6	0	36	25	13	0	62	58	7	0	35	59	17	2	22
KANNUR	78	15	4	3	28	10	4	58	38	15	16	31	30	5	0	65	4	2	1	93
TRIVANDRUM-WL	77	1	2	20	70	2	12	16	4	5	8	83	43	4	1	52	2	0	45	53
THEKKADY-WL	83	0	0	17	1	8	0	91	0	4	6	90	0	1	0	99	1	3	0	96
IDUKKY-WL	98	1	0	1	79	5	0	16	38	7	1	54	58	1	0	41	40	2	3	55
PARAMBIKULAM	98	2	0	0	14	17	0	69	3	1	0	96	26	43	0	31	25	22	46	7
WAYNAD-WL	98	1	0	1	30	3	3	64	22	2	2	74	43	13	3	41	39	10	15	36
TOTAL	**74**	**11**	**7**	**8**	**27**	**8**	**8**	**57**	**19**	**7**	**10**	**64**	**30**	**9**	**2**	**59**	**22**	**7**	**13**	**58**

Rate 1 = full 2 = 50% - 75% 3 = 25% - 50% 4 = No and 0 %- 25%

EXHIBIT-P-1 (30)

46

EXHIBIT-P-1(31)

47

TABLE 19: TYPE OF HOUSES

DIVISION	ROOF					ROOF FRAME			WALL					FLOOR		
	I	II	III	IV	V	I	II	III	I	II	III	IV	V	I	II	III
TRIVANDRUM	13	547	484	365	1096	634	917	954	1073	321	1034	9	68	1431	178	896
THENMALA	24	63	11	100	34	64	132	36	91	33	98	0	10	186	37	9
PUNALUR	0	181	31	116	2	192	130	8	86	112	95	1	36	296	29	5
KONNI	0	44	0	18	0	44	15	3	17	39	6	0	0	60	0	2
RANNI	15	367	150	350	170	358	571	123	653	123	168	35	73	875	135	42
KOTTAYAM	12	653	291	471	438	879	859	127	993	222	399	91	160	1385	421	59
MUNNAR	3	282	124	1069	574	191	1620	241	1510	117	172	11	242	1941	70	41
KOTHAMANGALAM	5	755	434	412	49	707	911	37	1109	313	133	27	73	1338	307	10
MALAYATTOOR	0	310	0	398	3	160	248	133	13	264	0	1	35	2	1	58
VAZHACHAL	22	126	29	15	48	89	115	36	98	41	73	20	8	156	66	18
CHALAKUDY	5	223	72	0	12	125	163	24	143	79	52	9	29	211	83	18
TRICHUR	1	171	91	1	3	148	100	19	109	121	35	0	2	202	36	29
NEMMARA	0	30	100	44	26	30	61	109	74	68	28	30	0	132	31	37
PALAKKAD	33	93	57	11	173	56	80	231	61	51	233	12	10	114	83	170
NILAMBUR SOUTH	0	117	5	65	3	117	3	70	39	46	55	30	20	101	19	70
NILAMBUR NORTH	4	130	31	168	17	99	83	168	171	47	119	1	12	294	15	41
MANNARKKAD	0	138	86	192	6	97	254	71	292	2	87	23	18	364	45	13
KOZHIKODE	0	0	3	5	2	0	5	5	0	0	10	0	0	5	0	5
WAYNAD SOUTH	9	467	293	407	43	470	418	331	735	261	167	53	3	1052	35	132
WAYNAD NORTH	2	31	9	72	9	33	37	53	93	4	24	0	2	113	6	4
KANNUR	0	271	208	62	32	76	455	42	470	35	58	1	9	395	13	165
TRIVANDRUM-WL	0	67	10	154	235	89	292	85	288	3	142	33	0	346	47	73
THEKKADY-WL	1	266	34	66	29	273	113	10	87	80	54	18	157	267	121	8
IDUKKY-WL	0	92	6	528	22	80	552	16	551	5	46	32	14	598	25	25
PARAMBIKULAM	0	114	1	18	85	64	112	42	36	0	66	116	0	153	65	0
WAYNAD-WL	0	228	200	466	96	217	40	733	748	45	196	0	1	889	86	15
TOTAL	**149**	**5459**	**2770**	**5175**	**3602**	**5135**	**8198**	**3822**	**9660**	**2181**	**3814**	**552**	**948**	**13256**	**1954**	**1945**

Code Details:-

Roof type
I. Concrete
II. Tiled
III. Thatched with leaf
IV. Thatched with grass
V. Others

Roof frame
I. Sawn timber
II. Poles
III. Others

Wall
I. Mud
II. Bricks
III. Bricks with cement
IV. Rock
V. Cement coated

Floor
I. Mud
II. Cement with mud
III. Others

TABLE 20: PERCENTAGE ACCORDING TO TYPE OF HOUSES

DIVISION	ROOF					ROOF FRAME			WALL					FLOOR		
	I	II	III	IV	V	I	II	III	I	II	III	IV	V	I	II	III
TRIVANDRUM	0	19	17	14	50	23	38	39	44	12	41	0	3	56	7	37
THENMALA	17	19	3	51	10	18	61	21	30	11	56	0	3	76	22	2
PUNALUR	0	54	9	37	0	57	40	3	27	36	26	1	10	91	8	1
KONNI	0	58	0	42	0	58	35	7	37	53	9	0	1	96	0	4
RANNI	1	39	17	28	15	38	50	12	62	11	17	3	7	83	13	4
KOTTAYAM	0	27	12	35	26	37	56	7	54	11	22	5	8	78	17	5
MUNNAR	0	7	4	62	27	5	87	8	82	2	9	0	7	97	2	1
KOTHAMANGALAM	0	36	32	28	4	32	66	2	78	14	5	1	2	89	11	0
MALAYATTOOR	0	1	1	0	98	1	35	64	33	4	62	0	1	87	0	13
VAZHACHAL	7	40	8	6	39	28	61	11	39	12	38	7	4	73	21	6
CHALAKUDY	1	67	26	0	6	37	51	12	54	22	17	2	5	73	18	9
TRICHUR	1	66	32	0	1	57	32	11	42	45	13	0	0	68	15	17
NEMMARA	0	8	42	41	9	8	46	46	55	21	16	8	0	71	9	20
PALAKKAD	10	19	10	7	54	11	14	75	15	14	66	4	1	28	19	53
NILAMBUR SOUTH	0	33	3	57	7	33	4	63	27	13	48	5	7	67	6	27
NILAMBUR NORTH	1	24	14	46	15	20	24	56	51	7	38	0	4	74	2	24
MANNARKKAD	0	26	23	49	2	19	63	18	74	0	19	3	4	90	7	3
KOZHIKODE	0	0	30	50	20	0	50	50	0	0	100	0	0	50	0	50
WAYNAD SOUTH	0	10	39	48	3	9	35	56	87	4	9	0	0	97	1	2
WAYNAD NORTH	1	23	9	64	3	24	37	39	78	3	15	0	4	96	3	1
KANNUR	0	38	44	14	4	13	81	6	86	4	6	0	4	67	3	30
TRIVANDRUM-WL	0	8	2	26	64	12	79	9	81	0	16	3	0	90	5	5
THEKKADY-WL	0	67	6	22	5	68	30	2	20	12	24	14	30	58	39	3
IDUKKY-WL	0	13	1	84	2	11	87	2	86	1	7	3	3	93	5	2
PARAMBIKULAM	0	38	0	10	52	24	42	34	25	0	37	38	0	75	25	0
WAYNAD-WL	0	13	29	47	11	13	4	83	83	4	13	0	0	95	4	1
TOTAL	**1**	**32**	**16**	**30**	**21**	**30**	**48**	**22**	**56**	**13**	**22**	**3**	**6**	**78**	**11**	**11**

Code Details:-

Roof type
I. Concrete
II. Tiled
III. Thatched with leaf
IV. Thatched with grass
V. Others

Roof frame
I. Sawn timber
II. Poles
III. Others

Wall
I. Mud
II. Bricks
III. Bricks with cement
IV. Rock
V. Cement coated

Floor
I. Mud
II. Cement with mud
III. Others

EXHIBIT-P(37)

EXHIBIT-P-1 (33)

49

TABLE 21: CONDITION OF HOUSES

DIVISION	MEAN PLINTH AREA (SQ.MT)	HOUSE CONDITION				ELECTRICITY		HOUSE CONDITION (Figures in Percentage)				ELECTRICITY	
		VERY BAD	BAD	MEDIUM	GOOD	YES	NO	V.BAD	BAD	MEDIUM	GOOD	YES	NO
TRIVANDRUM	24.121	538	432	1535	0	213	2292	24	16	59	1	6	94
THENMALA	19.623	135	52	45	0	39	193	57	23	20	0	11	89
PUNALUR	20.608	73	112	145	0	98	232	24	33	42	1	32	68
KONNI	3.976	19	36	7	0	0	62	43	50	7	0	0	100
RANNI	16.485	424	287	332	9	53	999	40	26	33	1	4	96
KOTTAYAM	21.123	535	740	590	0	430	1435	27	41	32	0	22	78
MUNNAR	17.454	424	1226	402	0	23	2029	30	59	11	0	0	100
KOTHAMANGALAM	26.800	383	502	770	0	134	1521	38	26	36	0	4	96
MALAYATTOOR	18.350	205	155	51	0	2	409	54	38	7	1	0	100
VAZHACHAL	14.625	78	105	57	0	82	158	40	40	20	0	24	76
CHALAKUDY	18.935	66	91	155	0	78	234	26	34	40	0	21	79
TRICHUR	25.495	64	125	78	0	45	222	28	30	42	0	15	85
NEMMARA	21.272	149	43	8	0	1	199	75	21	4	0	0	100
PALAKKAD	18.686	77	36	254	0	27	340	19	10	71	0	3	97
NILAMBUR SOUTH	22.494	69	39	82	0	0	190	59	13	27	1	0	100
NILAMBUR NORTH	11.823	114	178	58	0	1	349	45	35	20	0	0	100
MANNARKKAD	12.397	229	96	97	0	0	422	57	23	19	1	0	100
KOZHIKODE	5.983	5	0	5	0	1	9	50	0	50	0	10	90
WAYNAD SOUTH	7.858	372	403	444	0	81	1138	57	26	17	0	0	100
WAYNAD NORTH	15.441	55	35	33	0	0	123	28	42	30	0	0	100
KANNUR	26.528	162	270	141	0	1	572	29	48	23	0	0	100
TRIVANDRUM-WL	21.532	147	149	170	0	25	441	52	25	23	0	4	96
THEKKADY-WL	12.644	92	146	158	0	116	280	22	34	44	0	28	72
IDUKKY-WL	14.411	307	231	110	0	1	647	56	28	16	0	0	100
PARAMBIKULAM	18.906	110	45	63	0	0	218	50	27	23	0	0	100
WAYNAD-WL	14.002	517	190	283	0	63	927	55	27	18	0	3	97
TOTAL	**20.538**	**5349**	**5724**	**6073**	**9**	**1514**	**15641**	**31**	**33**	**35**	**1**	**9**	**91**

TABLE 22: TOTAL AND AVERAGE LAND HOLDINGS (IN HECTARE)

DIVISION	TOTAL LAND HOLDINGS			LANDHOLDING OF HOUSE			LANDHOLDING PER INDIVIDUAL		
	WET	DRY	TOTAL	WET	DRY	TOTAL	WET	DRY	TOTAL
TRIVANDRUM	61.447	2307.426	2368.873	0.024	0.923	0.947	0.008	0.243	0.251
THENMALA	15.260	1187.157	1202.416	0.065	5.116	5.181	0.016	1.170	1.186
PUNALUR	24.083	149.763	173.846	0.073	0.453	0.526	0.016	0.105	0.121
KONNI	2.631	21.351	23.982	0.040	0.344	0.385	0.012	0.085	0.097
RANNI	0.737	4422.233	4422.970	0.000	4.205	4.205	0.000	1.024	1.024
KOTTAYAM	8.136	998.873	1007.008	0.004	0.534	0.538	0.000	0.117	0.117
MUNNAR	234.480	6851.533	7086.013	0.113	3.339	3.453	0.024	0.749	0.773
KOTHAMANGALAM	17.506	1518.832	1536.338	0.012	0.919	0.931	0.004	0.227	0.231
MALAYATTOOR	11.010	419.578	430.588	0.028	1.020	1.048	0.008	0.235	0.243
VAZHACHAL	378.454	1297.236	1675.691	1.579	5.404	6.982	0.372	1.279	1.651
CHALAKUDY	12.212	576.635	588.847	0.040	1.850	1.890	0.008	0.380	0.389
TRICHUR	0.243	41.533	41.776	0.000	0.154	0.154	0.000	0.036	0.036
NEMMARA	0.000	37.623	37.623	0.000	0.186	0.186	0.000	0.045	0.045
PALAKKAD	4.088	328.834	332.922	0.012	0.895	0.907	0.004	0.223	0.227
NILAMBUR SOUTH	1.732	19.024	20.756	0.008	0.101	0.109	1.004	1.024	0.028
NILAMBUR NORTH	15.280	236.123	251.403	0.045	0.676	0.720	0.008	0.150	0.158
MANNARKKAD	4.323	343.042	347.364	0.012	0.814	0.826	0.004	0.162	0.166
KOZHIKODE	0.000	0.607	0.607	0.000	0.061	0.061	0.000	0.020	0.020
WAYNAD SOUTH	31.547	231.881	263.429	0.024	0.190	0.215	0.004	0.045	0.049
WAYNAD NORTH	2106.392	2876.658	4983.050	17.126	23.387	40.513	3.566	4.869	8.435
KANNUR	18.336	552.446	570.782	0.032	0.963	0.996	0.008	0.186	0.194
TRIVANDRUM-WL	0.215	453.562	453.777	0.000	0.971	0.971	0.000	0.231	0.231
THEKKADY-WL	17.854	321.071	338.925	0.045	0.810	0.854	0.012	0.202	0.215
IDUKKY-WL	11.131	358.487	369.618	0.016	0.555	0.571	0.004	0.125	0.130
PARAMBIKULAM	0.000	13.519	13.519	0.000	0.061	0.061	0.000	0.016	0.016
WAYNAD-WL	176.465	188.519	364.984	0.178	0.190	0.368	0.040	0.045	0.085
TOTAL	**3153.562**	**25753.546**	**28907.107**	**0.182**	**1.502**	**1.684**	**0.045**	**0.352**	**0.393**

EXHIBIT-P-1 (34)
50
EXHIBIT-P-1

EXHIBIT-P-1 (35)

51

TABLE 23 : SEASONAL CROPS CULTIVATED (NUMBER OF HOUSEHOLDS CULTIVATED)

DIVISION	CROPS ABSENT	PADDY	TAPPIOCA	PULSES	TUBERS	VEGETABLES	GINGER	GROUNDNUT	TURMERIC	PLANTAIN	BANANA	SUGARCANE	PINE APPLE	OTHERS
TRIVANDRUM	464	215	1772	30	83	34	9	0	7	127	1662	14	238	14
THENMALA	140	50	41	2	4	2	2	0	2	7	27	0	2	5
PUNALUR	49	204	230	6	4	1	6	0	4	16	76	1	1	1
KONNI	0	14	56	0	7	0	0	0	0	3	25	0	0	0
RANNI	344	2	382	17	98	11	161	0	107	124	533	2	19	5
KOTTAYAM	738	74	835	30	96	29	167	2	53	184	847	7	26	3
MUNNAR	801	365	425	25	15	2	135	1	25	77	373	4	4	78
KOTHAMANGALAM	609	123	1001	9	15	22	133	4	100	237	508	13	3	0
MALAYATTUR	151	74	204	1	2	1	60	0	21	20	93	1	5	30
VAZHACHAL	182	15	20	0	1	1	4	0	3	7	45	1	14	0
CHALAKUDY	244	6	1	0	0	0	0	0	1	7	57	1	0	0
TRICHUR	172	6	6	0	2	0	5	0	14	7	63	0	0	0
NEMMARA	142	23	35	0	0	0	0	0	0	0	0	0	0	0
PALAKKAD	309	13	20	0	3	1	1	23	5	0	4	0	0	0
NILAMBUR SOUTH	188	0	0	0	0	0	0	0	0	0	2	0	0	0
NILAMBUR NORTH	311	1	8	0	0	0	4	0	0	15	11	0	1	0
MANNARKKAD	144	3	6	215	2	3	3	1	2	2	42	0	0	194
KOZHIKODE	4	0	0	0	0	0	0	0	0	0	2	0	0	0
WYNAD SOUTH	936	75	51	2	12	5	53	0	9	28	44	3	0	101
WYNAD NORTH	77	33	9	1	2	7	13	0	3	8	6	0	1	0
KANNUR	326	13	84	0	0	0	1	0	0	64	98	1	0	14
TRIVANDRUM-WL	67	6	370	1	0	0	25	0	2	5	323	2	55	2
THEKKADY	121	63	51	0	0	0	0	0	0	30	92	0	0	0
IDUKKY-WL	142	34	229	1	0	0	10	0	1	12	197	42	31	196
PARAMBIKULAM	160	0	58	0	0	0	0	0	0	1	9	0	0	0
WYNAD WL	634	200	32	9	4	5	129	3	49	46	96	4	0	5
TOTAL	**7455**	**1612**	**5926**	**349**	**350**	**124**	**921**	**34**	**408**	**1027**	**5235**	**96**	**400**	**648**

TABLE 24: PERENNIAL CROPS CULTIVATED (AVERAGE NUMBER PER HOUSEHOLD)

DIVISION	TREES ABSENT	COCONUT		ARECANUT		CASHEW		MANGO		JACK		PEPPER		TEA	
		Y	NY	Y	NY	Y	NY	Y	NY	Y	NY	Y	NY	Y	NY
TRIVANDRUM	93	5.22	7.55	4.83	1.37	7.36	1.37	2.28	0.62	3.80	1.18	4.90	2.24	0.00	0.00
THENMALA	64	2.48	4.72	9.65	4.76	2.37	1.78	0.41	0.45	0.76	0.70	7.88	10.73	0.00	0.01
PUNALUR	37	2.19	8.27	12.74	3.95	4.38	1.40	0.49	0.76	0.92	1.42	8.80	6.82	0.00	0.00
KONNI	18	0.71	3.55	2.98	2.12	0.69	0.58	0.43	0.39	0.50	0.34	0.76	0.10	0.00	0.00
RANNI	127	1.36	1.42	2.86	1.76	0.58	0.24	0.23	0.12	0.73	0.56	5.32	2.88	0.01	0.00
KOTTAYAM	193	6.05	5.62	9.78	8.50	1.96	0.78	0.97	0.77	2.06	2.29	21.96	15.57	0.08	0.61
MUNNAR	254	0.61	4.36	10.45	19.36	0.70	0.58	0.76	0.48	4.12	2.92	20.43	29.12	0.06	0.27
KOTHAMANGALAM	41	11.64	6.95	28.92	8.03	3.03	0.73	0.79	0.45	3.25	1.20	34.53	5.62	0.10	0.02
MALAYATTUR	73	0.35	6.64	1.13	10.11	2.48	2.68	0.13	0.61	0.79	3.30	5.15	13.93	0.00	0.00
VAZHACHAL	107	2.91	3.80	0.28	0.45	0.78	0.42	0.41	0.28	1.14	0.29	2.69	3.61	0.00	0.00
CHALAKUDY	64	3.11	4.09	2.66	3.15	0.78	0.24	0.16	0.18	0.29	0.22	6.85	1.09	0.00	0.00
TRICHUR	80	1.43	2.65	0.16	0.44	0.98	1.93	0.18	0.34	0.32	0.59	0.63	0.94	0.00	0.00
NEMMARA	196	0.00	0.02	0.00	0.00	0.00	0.01	0.00	0.03	0.00	0.04	0.00	0.25	0.00	0.00
PALAKKAD	201	0.77	2.56	0.70	0.88	0.16	0.23	0.15	0.24	0.07	0.73	0.00	0.00	0.00	0.00
NILAMBUR SOUTH	182	0.06	0.02	0.01	0.13	0.00	0.00	0.00	0.00	0.09	0.00	0.00	0.16	0.00	0.00
NILAMBUR NORTH	122	0.44	3.28	0.56	5.94	24.52	4.91	0.42	0.43	0.77	1.48	0.93	3.34	0.00	0.00
MANNARKKAD	249	0.12	2.07	0.85	6.12	0.34	0.75	0.37	1.06	0.53	1.24	3.69	10.98	0.00	0.00
KOZHIKODE	1	0.10	0.20	0.70	1.50	0.00	0.90	0.00	0.90	0.40	2.10	0.00	4.40	0.00	0.00
WYNAD SOUTH	729	0.01	0.14	0.01	0.19	0.01	0.01	0.15	0.37	0.15	0.56	3.03	5.80	0.22	0.31
WYNAD NORTH	83	0.05	1.50	0.41	3.37	0.11	0.33	0.54	0.87	1.63	3.97	3.32	8.42	0.00	0.00
KANNUR	17	6.01	18.28	14.51	11.41	19.10	7.89	0.98	0.58	2.60	1.60	40.64	10.29	0.00	0.00
TRIVANDRUM-WL	17	1.60	7.60	14.50	7.29	3.39	2.37	1.58	0.79	2.33	2.06	15.96	5.60	0.17	0.01
THEKKADY	22	0.78	2.69	4.10	2.21	1.34	0.07	0.59	0.36	3.32	0.73	119.35	18.84	0.76	0.00
IDUKKY-WL	272	0.58	4.75	12.28	21.68	5.79	0.61	4.42	0.81	18.81	3.56	107.93	116.75	14.79	0.75
PARAMBIKULAM	202	0.04	0.02	0.00	0.02	0.00	0.00	0.01	0.00	0.03	0.02	0.00	0.00	0.00	0.00
WYNAD WL	547	0.11	0.78	0.27	0.40	0.02	0.01	0.21	0.21	0.46	0.44	19.07	9.34	0.28	0.21
TOTAL	**3991**	**2.32**	**4.94**	**6.06**	**5.66**	**4.41**	**1.29**	**1.08**	**0.53**	**2.50**	**1.45**	**15.51**	**10.26**	**0.56**	**0.09**

Y - Yielding NY - Not Yielding

52

EXHIBIT-P4 (36)

EXHIBIT-P-1 (37)

53

EXHIBIT-P

TABLE 24: PERENNIAL CROPS CULTIVATED (AVERAGE NUMBER PER HOUSEHOLD) (Contd...)

DIVISION	COFFEE		RUBBER		CARDAMUM		CLOVES		JADHI		OTHERS	
	Y	NY	Y	NY	Y	NY	Y	NY	Y	NY	Y	NY
TRIVANDRUM	0.25	0.15	42.47	43.35	0.09	0.07	0.02	0.01	0.02	0.00	0.13	0.08
THENMALA	0.22	0.00	4.63	34.83	0.17	0.39	0.00	0.00	0.00	0.00	0.02	0.01
PUNALUR	0.01	0.65	0.23	100.67	0.00	0.00	0.00	0.00	0.00	0.00	0.03	0.06
KONNI	0.02	0.00	0.81	1.29	0.00	0.00	0.00	0.00	0.00	0.00	0.00	0.00
RANNI	1.43	0.65	13.78	13.10	0.00	0.03	0.00	0.00	0.00	0.00	0.24	0.22
KOTTAYAM	17.49	9.24	29.07	36.33	6.92	2.63	0.14	0.08	0.01	0.03	1.06	0.26
MUNNAR	5.21	4.58	2.26	7.26	488.48	232.43	0.00	0.01	0.00	0.01	0.21	0.21
KOTHAMANGALAM	40.23	4.01	85.67	37.35	0.93	1.01	0.29	0.05	0.21	0.04	1.57	1.05
MALAYATTUR	0.10	0.47	1.68	16.82	12.06	5.04	0.00	0.00	0.00	0.01	0.00	0.14
VAZHACHAL	0.15	0.11	0.00	0.34	0.03	0.68	0.00	0.00	0.00	0.01	0.00	0.00
CHALAKUDY	0.03	0.01	1.27	2.47	0.00	0.00	0.00	0.00	0.00	0.03	0.00	0.00
TRICHUR	0.00	0.12	0.26	3.00	0.00	0.00	0.00	0.00	0.00	0.00	0.01	0.03
NEMMARA	0.00	0.00	0.00	0.00	0.00	0.00	0.00	0.00	0.00	0.00	0.00	0.00
PALAKKAD	0.00	0.14	0.27	5.86	0.00	0.00	0.00	0.00	0.00	0.00	0.00	0.02
NILAMBUR SOUTH	0.00	0.00	0.00	0.05	0.00	0.00	0.00	0.00	0.00	0.00	0.00	0.00
NILAMBUR NORTH	0.43	0.29	3.67	12.33	0.57	0.00	0.00	0.00	0.00	0.00	0.00	0.00
MANNARKKAD	0.00	0.02	0.79	4.47	0.00	0.00	0.00	0.00	0.00	0.00	0.21	0.10
KOZHIKODE	0.00	0.00	0.00	0.00	0.00	0.00	0.00	0.00	0.00	0.00	0.00	0.00
WYNAD SOUTH	4.42	4.07	0.26	0.29	3.63	2.23	0.00	0.00	0.00	0.00	0.00	0.02
WYNAD NORTH	15.77	11.26	0.00	1.22	0.08	0.00	0.00	0.00	0.00	0.00	0.00	0.00
KANNUR	0.64	0.54	0.35	0.29	0.00	0.00	0.00	0.00	0.00	0.00	0.00	0.03
TRIVANDRUM-WL	0.29	0.43	20.99	63.81	0.00	0.44	0.02	0.37	0.00	0.11	0.02	0.01
THEKKADY	10.70	2.08	11.92	7.51	20.71	0.35	2.78	0.00	0.00	0.00	0.00	0.00
IDUKKY-WL	153.41	31.96	7.73	18.93	80.85	1.67	0.15	0.16	0.00	0.01	0.00	0.00
PARAMBIKULAM	0.00	0.00	0.00	0.00	0.00	0.00	0.00	0.00	0.00	0.00	0.00	0.01
WYNAD WL	5.52	0.16	0.21	0.10	0.00	0.00	0.00	0.00	0.00	0.00	0.00	0.00
TOTAL	**8.96**	**2.70**	**12.00**	**16.80**	**107.87**	**49.30**	**0.09**	**0.03**	**0.01**	**0.01**	**0.15**	**0.10**

Y - Yielding NY - Not Yielding

TABLE 25: CULTIVATED & UNCULTIVATED AREA AND WATER AVAILABILITY PER HOUSEHOLD

DIVISION	AREA CULTIVATED FOR THE CROPS (IN HECTARES)					UNCULTIVATED AREA	WATER AVAILABILITY (IN MONTHS)
	AGRICULTURAL			PERENNIALS	OTHER TREES		
	IG	UG	TOT				
TRIVANDRUM	0.003	0.001	0.005	0.008	0.000	0.001	5.92
THENMALA	0.000	0.000	0.000	0.001	0.000	0.000	8.33
PUNALUR	0.000	0.000	0.000	0.002	0.000	0.001	6.17
KONNI	0.001	0.000	0.001	0.002	0.000	0.000	0.00
RANNI	0.000	0.000	0.000	0.003	0.000	0.001	6.76
KOTTAYAM	0.000	0.004	0.004	0.007	0.000	0.000	3.80
MUNNAR	0.005	0.012	0.017	0.011	0.000	0.002	9.00
KOTHAMANGALAM	0.002	0.022	0.025	0.055	0.000	0.001	4.00
MALAYATTUR	0.044	0.419	0.464	0.006	0.000	0.003	0.34
VAZHACHAL	0.000	0.000	0.000	0.000	0.000	0.001	3.67
CHALAKUDY	0.001	0.004	0.005	0.001	0.000	0.000	4.14
TRICHUR	0.000	0.000	0.000	0.001	0.000	0.001	0.22
NEMMARA	0.000	0.000	0.000	0.000	0.000	0.001	0.00
PALAKKAD	0.000	0.009	0.009	0.004	0.000	0.000	0.68
NILAMBUR SOUTH	0.000	0.000	0.000	0.001	0.000	0.000	6.55
NILAMBUR NORTH	0.000	0.005	0.000	0.003	0.000	0.003	10.00
MANNARKKAD	0.000	0.005	0.005	0.001	0.000	0.002	6.84
KOZHIKODE	0.000	0.000	0.000	0.001	0.000	0.000	0.00
WYNAD SOUTH	0.001	0.002	0.004	0.001	0.000	0.000	6.15
WYNAD NORTH	0.001	0.000	0.001	0.002	0.000	0.001	1.42
KANNUR	0.012	0.035	0.047	0.014	0.000	0.001	0.81
TRIVANDRUM-WL	0.001	0.006	0.007	0.009	0.002	0.002	7.35
THEKKADY	0.002	0.019	0.020	0.004	0.000	0.000	0.00
IDUKKY-WL	0.000	0.000	0.000	0.008	0.000	0.000	0.00
PARAMBIKULAM	0.000	0.000	0.000	0.000	0.000	0.000	0.00
WYNAD-WL	0.000	0.000	0.001	0.000	0.000	0.000	0.58
TOTAL	**0.004**	**0.015**	**0.019**	**0.007**	**0.000**	**0.009**	**5.75**

IG - Irrigated Area UG - Unirrigated Area TOT - Total Area

EXHIBIT-P-1

54

EXHIBIT-P-1 (38)

EXHIBIT-P21 (39)

55

TABLE 26: DETAILS OF LIVESTOCK (AVERAGE NUMBER PER FAMILY)

DIVISION	CATTLE ABSENT (NO. OF HOUSES)	COW				BUFFALO				BULLOCK				GOAT				OTHERS				AVERAGE MILK PRODUCED / MONTH (IN LITTERS)
		MY	UMY	KID	TOT	MY	UMY	KID	TOT	MY	UMY	KID	TOT	MY	UMY	KID	TOT	MY	UMY	KID	TOT	
TRIVANDRUM	2056	0.05	0.04	0.06	0.15	0.00	0.00	0.00	0.00	0.00	0.00	0.00	0.00	0.05	0.09	0.09	0.23	0.00	0.00	0.00	0.00	1.29
THENMALA	198	0.03	0.05	0.06	0.14	0.00	0.00	0.00	0.00	0.00	0.00	0.00	0.00	0.06	0.09	0.14	0.29	0.00	0.00	0.00	0.00	1.00
PUNALUR	116	0.05	0.06	0.12	0.23	0.00	0.01	0.01	0.02	0.00	0.00	0.03	0.03	0.05	0.04	0.21	0.30	0.00	0.02	0.00	0.02	1.59
KONNI	59	0.00	0.05	0.02	0.07	0.00	0.00	0.00	0.00	0.00	0.00	0.00	0.00	0.00	0.08	0.06	0.14	0.00	0.00	0.00	0.00	0.00
RANNI	214	0.11	0.14	0.17	0.42	0.00	0.00	0.00	0.00	0.00	0.00	0.00	0.00	0.07	0.14	0.15	0.36	0.02	0.03	0.02	0.07	1.78
KOTTAYAM	1248	0.07	0.14	0.13	0.34	0.00	0.00	0.00	0.00	0.00	0.01	0.01	0.02	0.04	0.18	0.15	0.37	0.00	0.00	0.01	0.01	1.78
MUNNAR	1486	0.04	0.07	0.06	0.17	0.00	0.00	0.00	0.00	0.00	0.01	0.00	0.01	0.04	0.05	0.05	0.14	0.00	0.00	0.01	0.01	0.40
KOTHAMANGALAM	1064	0.13	0.15	0.17	0.45	0.00	0.01	0.00	0.01	0.00	0.02	0.00	0.02	0.05	0.21	0.08	0.34	0.00	0.00	0.00	0.00	0.38
MALAYATTUR	380	0.01	0.05	0.01	0.07	0.00	0.00	0.00	0.00	0.00	0.00	0.00	0.00	0.02	0.05	0.01	0.08	0.00	0.00	0.00	0.00	1.40
VAZHACHAL	169	0.03	0.10	0.07	0.20	0.00	0.00	0.00	0.00	0.00	0.00	0.00	0.00	0.12	0.17	0.22	0.51	0.00	0.00	0.00	0.00	2.04
CHALAKUDY	246	0.10	0.23	0.10	0.43	0.04	0.04	0.01	0.09	0.00	0.00	0.00	0.00	0.02	0.14	0.12	0.28	0.00	0.00	0.00	0.00	2.72
TRICHUR	232	0.02	0.04	0.04	0.10	0.00	0.01	0.00	0.01	0.01	0.00	0.00	0.01	0.04	0.17	0.10	0.31	0.00	0.00	0.00	0.00	1.53
NEMMARA	178	0.05	0.13	0.06	0.24	0.00	0.01	0.01	0.02	0.00	0.01	0.00	0.01	0.00	0.01	0.00	0.01	0.00	0.00	0.00	0.00	0.44
PALAKKAD	141	0.00	0.05	0.04	0.09	0.02	0.24	0.22	0.48	0.00	0.04	0.00	0.04	0.02	0.48	0.28	0.78	0.00	0.00	0.00	0.00	3.04
NILAMBUR SOUTH	96	0.00	0.00	0.00	0.00	0.00	0.00	0.00	0.00	0.00	0.00	0.00	0.00	0.21	0.04	0.01	0.26	0.00	0.00	0.00	0.00	0.32
NILAMBUR NORTH	326	0.00	0.04	0.03	0.07	0.00	0.00	0.00	0.00	0.00	0.00	0.00	0.00	0.02	0.08	0.04	0.14	0.00	0.00	0.00	0.00	0.26
MANNARKKAD	252	0.25	0.21	0.20	0.66	0.01	0.00	0.02	0.03	0.03	0.01	0.00	0.04	0.11	0.27	0.20	0.58	0.00	0.00	0.00	0.00	1.00
KOZHIKODE	3	0.00	0.00	0.00	0.00	0.00	0.00	0.00	0.00	0.00	0.00	0.00	0.00	0.00	0.00	0.00	0.00	0.00	0.00	0.00	0.00	0.00
WYNAD SOUTH	1026	6.52	0.04	0.06	6.62	0.00	0.00	0.00	0.00	0.00	0.01	0.00	0.01	0.02	0.06	0.06	0.14	0.00	0.00	0.00	0.00	0.30
WYNAD NORTH	87	0.08	0.40	0.22	0.70	0.02	0.01	0.03	0.06	0.00	0.00	0.00	0.00	0.06	0.31	0.10	0.47	0.00	0.00	0.00	0.00	1.66
KANNUR	341	0.10	0.20	0.22	0.52	0.00	0.00	0.00	0.00	0.00	0.01	0.03	0.04	0.03	0.33	0.22	0.58	0.00	0.00	0.01	0.01	4.19
TRIVANDRUM-WL	352	0.02	0.03	0.02	0.07	0.00	0.00	0.00	0.00	0.01	0.00	0.01	0.02	0.03	0.27	0.25	0.55	0.00	0.00	0.00	0.00	1.30
THEKKADY	146	0.01	0.01	0.01	0.03	0.00	0.00	0.00	0.00	0.00	0.00	0.00	0.00	0.05	0.07	0.08	0.20	0.00	0.00	0.00	0.00	0.47
IDUKKY-WL	405	0.08	0.23	0.16	0.47	0.00	0.02	0.01	0.03	0.00	0.03	0.01	0.04	0.02	0.45	0.27	0.74	0.00	0.01	0.00	0.01	1.47
PARAMBIKULAM	157	0.00	0.03	0.01	0.04	0.00	0.01	0.00	0.01	0.00	0.00	0.00	0.00	0.00	0.00	0.00	0.00	0.00	0.00	0.00	0.00	0.00
WYNAD-WL	637	0.09	0.22	0.16	0.47	0.02	0.07	0.03	0.12	0.02	0.17	0.02	0.21	0.14	0.35	0.21	0.70	0.00	0.03	0.00	0.03	3.00
TOTAL	**11615**	**0.53**	**0.11**	**0.01**	**0.75**	**0.00**	**0.01**	**0.01**	**0.02**	**0.00**	**0.02**	**0.01**	**0.02**	**0.05**	**0.16**	**0.12**	**0.33**	**0.00**	**0.01**	**0.00**	**0.01**	**1.31**

MY - Milky UMY - Unmilky TOT - Total

TABLE 27: DETAILS OF POULTRY (AVERAGE NUMBER PER FAMILY)

DIVISION	POULTRY ABSENT	HEN			COCK			DUCK			OTHERS			AVG. EGG PRODUCED PER MONTH
		AGED	UNAGED	TOTAL	AGED	UNAGED	TOTAL	AGED	UNAGED	TOTAL	AGED	UNAGED	TOTAL	
TRIVANDRUM	1612	0.66	0.40	1.06	0.22	0.07	0.29	0.00	0.00	0.00	0.00	0.00	0.00	0.94
THENMALA	166	0.42	0.51	0.93	0.09	0.15	0.24	0.02	0.00	0.02	0.03	0.03	0.06	0.31
PUNALUR	127	0.42	0.45	0.87	0.15	0.08	0.23	0.01	0.00	0.01	0.00	0.03	0.03	2.61
KONNI	59	0.03	0.11	0.14	0.00	0.00	0.00	0.00	0.00	0.00	0.00	0.00	0.00	0.24
RANNI	193	0.74	0.51	1.25	0.21	0.06	0.27	0.00	0.00	0.00	0.00	0.00	0.00	1.11
KOTTAYAM	1110	0.83	0.94	1.77	0.18	0.13	0.31	0.00	0.00	0.00	0.00	0.00	0.00	5.40
MUNNAR	1092	0.96	0.60	1.56	0.35	0.19	0.54	0.00	0.00	0.00	0.00	0.00	0.00	0.51
KOTHAMANGALAM	812	2.04	0.77	2.81	0.60	0.19	0.79	0.00	0.00	0.00	0.00	0.00	0.00	0.28
MALAYATTUR	194	1.49	1.13	2.62	0.41	0.21	0.62	0.00	0.00	0.00	0.00	0.00	0.00	15.25
VAZHACHAL	184	0.58	0.48	1.06	0.13	0.00	0.13	0.00	0.00	0.00	0.00	0.00	0.00	5.23
CHALAKUDY	192	0.55	0.94	1.49	0.20	0.17	0.37	0.03	0.00	0.03	0.00	0.00	0.00	6.18
TRICHUR	223	0.41	0.49	0.90	0.15	0.04	0.19	0.00	0.00	0.00	0.00	0.00	0.00	1.14
NEMMARA	168	0.19	0.50	0.69	0.11	0.02	0.13	0.00	0.00	0.00	0.00	0.00	0.00	0.19
PALAKKAD	147	0.24	0.38	0.62	0.17	0.18	0.35	0.00	0.00	0.00	0.00	0.00	0.00	0.98
NILAMBUR SOUTH	89	0.21	0.12	0.33	0.07	0.05	0.12	0.00	0.00	0.00	0.00	0.00	0.00	1.70
NILAMBUR NORTH	248	0.86	1.15	2.01	0.33	0.16	0.49	0.00	0.00	0.00	0.00	0.00	0.00	0.53
MANNARKKAD	302	0.75	0.68	1.43	0.23	0.09	0.32	0.00	0.00	0.00	0.00	0.00	0.00	0.93
KOZHIKODE	2	0.00	0.00	0.00	0.00	0.00	0.00	0.00	0.00	0.00	0.00	0.00	0.00	0.00
WYNAD SOUTH	982	0.39	0.31	0.70	0.08	0.02	0.10	0.00	0.00	0.00	0.00	0.00	0.00	0.38
WYNAD NORTH	82	0.41	0.72	1.13	0.12	0.03	0.15	0.00	0.00	0.00	0.00	0.00	0.00	1.88
KANNUR	289	0.70	0.84	1.54	0.32	0.16	0.48	0.00	0.00	0.00	0.00	0.00	0.00	3.09
TRIVANDRUM-WL	277	0.79	0.86	1.65	0.21	0.08	0.29	0.00	0.00	0.00	0.00	0.00	0.00	8.31
THEKKADY	78	0.27	0.30	0.57	0.09	0.02	0.11	0.00	0.00	0.00	0.00	0.00	0.00	3.64
IDUKKY-WL	404	0.49	0.70	1.19	0.26	0.11	0.37	0.00	0.02	0.02	0.00	0.00	0.00	0.66
PARAMBIKULAM	115	0.21	0.37	0.58	0.12	0.02	0.14	0.00	0.00	0.00	0.00	0.00	0.00	0.93
WYNAD WL	540	1.04	1.52	2.56	0.41	0.28	0.69	0.00	0.00	0.00	0.00	0.00	0.00	6.87
TOTAL	**9687**	**0.83**	**0.67**	**1.50**	**0.26**	**0.12**	**0.38**	**0.00**	**0.00**	**0.00**	**0.00**	**0.00**	**0.00**	**2.45**

EXHIBIT-P-1 (40)

EXHIBIT-P1(41)

57

TABLE 28: PERCENTAGE OF DIFFERENT CROPPING PATTERNS, ANIMAL HUSBANDRY AND POULTRY

DIVISION	AGRICULTURE		LIVESTOCK	POULTRY	TOTAL HOUSES
	SEASONAL	PERENNIAL			
TRIVANDRUM	81.48	96.29	17.92	35.65	2505
THENMALA	39.66	72.41	14.66	28.45	232
PUNALUR	85.15	88.79	53.33	59.70	330
KONNI	100.00	70.97	4.84	4.84	62
RANNI	67.30	87.93	77.28	80.42	1052
KOTTAYAM	60.43	89.65	33.08	40.48	1865
MUNNAR	60.96	87.62	27.58	46.78	2052
KOTHAMANGALAM	63.20	97.52	35.71	50.94	1655
MALAYATTUR	63.26	82.24	7.54	52.80	411
VAZHACHAL	24.17	55.42	29.58	23.33	240
CHALAKUDY	21.79	79.49	21.15	38.46	312
TRICHUR	35.58	70.04	13.11	16.48	267
NEMMARA	29.00	2.00	11.00	16.00	200
PALAKKAD	15.80	45.23	64.03	61.58	367
NILAMBUR SOUTH	1.05	4.21	58.95	62.63	190
NILAMBUR NORTH	11.14	65.14	6.86	29.14	350
MANNARKKAD	65.88	41.00	40.28	28.44	422
KOZHIKODE	60.00	90.00	70.00	80.00	10
WYNAD SOUTH	23.22	40.20	15.83	19.44	1219
WYNAD NORTH	37.40	32.52	29.27	33.33	123
KANNUR	43.11	97.03	40.49	49.56	573
TRIVANDRUM-WL	85.62	96.35	24.46	40.56	466
THEKKADY	69.44	94.45	61.37	76.26	396
IDUKKY-WL	78.09	58.02	37.50	37.65	648
PARAMBIKULAM	26.61	7.34	47.71	52.29	218
WYNAD WL	35.96	44.75	35.66	45.45	990
TOTAL	**56.54**	**76.74**	**32.29**	**43.53**	**17155**

TABLE 29. DISTRICT WISE DETAILS OF TRIBAL POPULATION

SL.NO.	DISTRICT	*TOTAL TRIBAL POPUALTION			TRIBALS INSIDE THE FOREST			TOTAL%
		MALE	FEMALE	TOTAL	MALE	FEMALE	TOTAL	
1	TRIVANDRUM	7860	8321	16181	5600	5882	11482	70.96
2	QUILON	1943	1941	3884	1073	1138	2211	56.93
3	ALAPUZHA	1407	1394	2801	0	0	0	0.00
4	PATHANAMTHITTA	3459	3463	6922	2399	2395	4794	69.26
5	KOTTAYAM	8902	9094	17996	3179	3192	6371	35.40
6	IDUKKY	25512	24757	50269	12136	11869	24005	47.75
7	ERNAKULAM	2551	2390	4941	112	105	217	4.39
8	THRISSUR	1990	2061	4051	1827	1844	3671	90.62
9	PALAKKAD	17927	17538	35465	2672	2599	5271	14.86
10	MALAPPURAM	5213	5342	10555	1193	1162	2355	22.31
11	KOZHIKODE	2654	2753	5407	18	10	28	0.52
12	WAYNAD	57386	57583	114969	5122	5012	10134	8.81
13	KANNUR	9167	9076	18243	1474	1479	2953	16.19
14	KASARGOD	14841	14442	29283	0	0	0	0.00
	TOTAL	**160812**	**160155**	**320967**	**36805**	**36687**	**73492**	**22.90**

* 1991 CENSUS

EXHIBIT-P-1

58

EXHIBIT-P-1

EXHIBIT-P-1 (43)

59

EXHIBIT-P-1

Table 31. ETHNIC GROUPS

SL.NO.	SCHEDULED TRIBES/ SCHEDULED CASTES	NUMBER OF FAMILIES	NUMBER OF PERSONS	AREA (in ha.)	NUMBER OF SETTLEMENTS	NUMBER OF FAMILIES	NUMBER OF PERSONS	AREA (in ha.)	NUMBER OF SETTLEMENTS
						(in percentage)			
	Scheduled Tribes								
1.	Adiyan	48	233	1.214	3	0.28	0.32	0.010	0.45
2.	Eravallan	40	154	48.552	1	0.23	0.21	0.269	0.15
3.	Hill Pulaya	130	518	197.243	4	0.76	0.70	1.115	0.60
4.	Irulan	189	756	23.062	9	1.10	1.03	0.129	1.34
5.	✓ Kadar	345	1379	358.285	12	2.01	1.88	2.021	1.79
6.	Kanikar	3009	11885	2206.575	141	17.54	16.17	12.425	21.01
7.	Kattunayakan	1114	4776	299.120	82	6.49	6.50	1.682	12.22
8.	Kurichan	370	1963	188.645	28	2.16	2.67	1.065	4.17
9.	Kurumans	477	2058	202.741	34	2.78	2.80	1.145	5.07
10.	Kurumbas	295	1558	1470.317	15	1.72	2.12	8.283	2.24
11.	Mahamalasar	64	271	12.179	2	0.39	0.37	0.070	0.30
12.	Malai Arayan	1823	7092	1304.066	35	10.63	9.65	7.307	5.20
13.	Malai Pandaram	253	941	125.130	10	1.47	1.28	0.707	1.49
14.	Malai Vedan	142	616	106.070	4	0.83	0.84	0.597	0.60
15.	Malasar	102	411	17.195	3	0.59	0.56	0.100	0.45
16.	* Malayan	730	3288	422.247	32	4.26	4.47	2.379	4.77
17.	Malayarayar	795	3768	740.822	8	4.63	5.13	4.171	1.19
18.	Mannan	1021	4426	1008.425	16	5.95	6.02	5.675	2.38
19.	Marati	6	26	3.237	1	0.03	0.04	0.020	0.15
20.	Mudugar	2185	9903	6759.045	88	12.74	13.47	38.061	13.11
21.	Palleyan	19	82	2.023	1	0.11	0.11	0.010	0.15
22.	Palliyan	151	624	110.707	4	0.88	0.85	0.627	0.60
23.	Paniyan	1396	6142	229.793	74	8.14	8.36	1.294	11.03
24.	Ulladan	476	2124	273.234	7	2.77	2.89	1.543	1.04
25.	Uraly	1242	5312	1037.213	36	7.24	7.23	5.844	5.37
26.	Others	368	1612	159.720	7	2.15	2.19	0.896	1.04
	Scheduled Castes								
1.	Cheruman	15	62	2.872	1	0.09	0.08	0.020	0.15
2.	Mavilan	4	22	13.620	1	0.02	0.03	0.080	0.15
3.	Paravan	95	409	1.416	2	0.55	0.56	0.010	0.30
4.	Pulayan	233	1008	355.615	9	1.36	1.37	2.001	1.34
5.	Velan	18	73	0.000	1	0.10	0.10	0.000	0.15
	TOTAL	**17155**	**73492**	**17677.398**	**671**	**100.00**	**100.00**	**40.460**	**100.00**

* As per sub-section (2) of section 5 of the States Reorganisation Act, 1956 (37 of 1956) this group (Malayan) has been included under Scheduled Caste in this areas comprising the Malabar District. In other areas this group has been treated as Scheduled Tribe.

This is the true copy of the document marked as Ext. P-1 referred in the W.P.(C)

Advocate

60

EXHIBIT-P-2

വനാവകാശ നിയമം

23-09-2009-ന് തയ്ക്കാട് ഗവൺമെൻറ് ഗസ്റ്റ് ഹൗസിൽ വച്ച് കൂടിയ റവന്യൂ വകുപ്പു മന്ത്രി, വനം വകുപ്പ് മന്ത്രി, പിന്നോക്ക ക്ഷേമവും ഊർജ്ജവും വകുപ്പ് മന്ത്രി എന്നിവരുടെ സംയുക്ത യോഗ തീരുമാനം.

I. The Kerala Restriction on Transfer by and Restoration of Land to Scheduled Tribes Act 1999-ലെ KST Act സുപ്രീം കോടതി അംഗീകരിച്ച സാഹചര്യത്തിൽ 6 മാസത്തിനുള്ളിൽ ആദിവാസികളുടെ അന്യാധീനപ്പെട്ട ഭൂമി തിരിച്ചെടുത്തു നൽകിയില്ലെങ്കിൽ കോടതിയലക്ഷ്യ നടപടികൾ നേരിടേണ്ടി വരും. കോടതിയലക്ഷ്യ നടപടി ഒഴിവാക്കാൻ ആവശ്യമായ നടപടികൾ അടിയന്തിരമായി സ്വീകരിക്കുക.

II. 1999-ലെ The Kerala Restriction on Transfer by and Restoration of Land to Scheduled Tribes Act അനുസരിച്ച് അന്യാധീനപ്പെട്ട ഭൂമി തിരിച്ചു നൽകുന്നതിന് എത്ര അപേക്ഷ ലഭിച്ചു, എത്രയെണ്ണത്തിൽ തീരുമാനമായി തീരുമാനമാകാതെ കിടക്കുന്ന കേസുകൾ എത്ര, ഭൂമി തിരിച്ചു നൽകുവാൻ ഉത്തരവായ കേസുകളിൽ 5 ഏക്കർ വരെയുള്ള കേസുകളും 5 ഏക്കറിനു മുകളിലുള്ള കേസുകളും എത്ര, 5 ഏക്കറിൽ താഴെയുള്ള കേസുകളിൽ പകരം ഭൂമി നൽകാൻ സർക്കാരിന് ലഭ്യമാകാവുന്ന ഭൂമിയുടെ വിവരം, 5 ഏക്കറിൽ കൂടുതൽ കൈവശമിരിക്കുന്ന കേസുകളിൽ അധിക ഭൂമി തിരിച്ചു പിടിക്കുന്നതിനുള്ള സമയബന്ധിതമായ നടപടി സംബന്ധിച്ച് കൃത്യമായ വിവരം ഒരാഴ്ചക്കകം ജില്ലാ കളക്ടർമാർ റവന്യൂ വകുപ്പിനെ അറിയിക്കണം.

III. 31-12-2009-നകം വനാവകാശ നിയമം 2006 പൂർണ്ണമായും നടപ്പിലാക്കണമെന്ന് നിഷ്ക്കർഷിച്ച് ബഹു: പ്രധാനമന്ത്രി സംസ്ഥാന സർക്കാരിന് കത്തെഴുതിയിട്ടുള്ള സാഹചര്യത്തിൽ, വനാവകാശ നിയമം സമയബന്ധിതമായി നടപ്പിലാക്കുന്നത് സംബന്ധിച്ച് ഇതുവരെയുള്ള നടപടികൾ ജില്ല തിരിച്ച് വിലയിരുത്തിയതിനെ തുടർന്ന്, സർവ്വേ നടപടികൾ പൂർത്തീകരിച്ച് ആദിവാസികൾക്ക് ഭൂമി വിതരണം നടത്തുന്നതിന് താഴെ പറയുന്ന തീരുമാനങ്ങൾ കൈക്കൊണ്ടു.

IV. യഥാർത്ഥ സർവ്വേ നടത്തുന്നതിനു മുന്നോടിയായി ഓരോ ഊരിലേയും ഓരോ പട്ടികവർഗ്ഗ കുടുംബത്തിന്റെയും കൈവശമുള്ള ഭൂമിയുടെ വിശദാംശങ്ങൾ രേഖപ്പെടുത്തിയിരിക്കുന്ന വനാവകാശ കമ്മിറ്റികളുടെ റസല്യൂഷനുകളുടെ കോപ്പി വനം വകുപ്പിന് നൽകേണ്ടതാണ്.

V. ഒരേക്കറിൽ താഴെ അവകാശം ഉന്നയിച്ചിരിക്കുന്ന ക്ലെയിമുകൾ തിരികെ നൽകി 15-10-2009-ന് മുമ്പ് അപാകതകൾ പരിഹരിച്ച് ഏറ്റവും കുറഞ്ഞത് ഒരു കുടുംബത്തിന് ഒരേക്കറെങ്കിലും ഭൂമി ലഭിക്കത്തക്ക രീതിയിൽ ക്ലെയിമുകൾ പുതുക്കുകയും ചെയ്യേണ്ടതാണ്. അത്തരത്തിൽ ക്ലെയിമുകൾ പുതുക്കുമ്പോൾ ഊരിലെ വാസസ്ഥലത്തിനു പുറത്ത് അവകാശം ഉന്നയിക്കുന്ന ഓരോ വ്യക്തിക്കും അധികമായി എത്ര ഭൂമി ഉണ്ട് എന്നുള്ളതിനെ സംബന്ധിച്ച് വനാവകാശ സമിതികൾ തീരുമാനം എടുക്കേണ്ടതും സർവ്വെ നടത്തുന്ന വേളയിൽ സംശയം ഒഴിവാക്കുന്നതിലേക്കായി ആയത് രേഖപ്പെടുത്തേണ്ടതുമാണ്. ഒരു കാരണവശാലും സർവ്വേയർമാർ സർവ്വേ സംബന്ധമായ പ്രവർത്തനങ്ങളിൽ ഏർപ്പെടാതിരിക്കുന്ന ഒരു സാഹചര്യം ഉണ്ടാകാൻ പാടില്ലാത്തതാണ്.

EXHIBIT-P-2

VI. വയനാട് ജില്ലയിൽ മാത്രം ഇത്തരത്തിൽ ലഭിക്കുന്ന പുതുക്കിയ ക്ളെയിമുകൾ ഒരിക്കൽ കൂടി സർവ്വേയ്ക്ക് വിധേയമാക്കേണ്ടതാണ്.

VII. എല്ലാ ജില്ലകളിലെയും സർവ്വെ ജോലികൾ ഒക്ടോബർ മാസത്തിൽ തന്നെ പൂർത്തിയാക്കുന്നതിനുള്ള നടപടികൾ യുദ്ധകാലാടിസ്ഥാനത്തിൽ സ്വീകരിക്കേണ്ടതും, അർഹരായ ചുരുങ്ങിയപക്ഷം 25% ആദിവാസികൾക്ക് നവംബർ മാസത്തിലും, ഡിസംബർ മാസത്തിൽ 50% ആദിവാസികൾക്കും, 2010 ജനുവരിയിൽ ശേഷിക്കുന്ന 25% ആദിവാസികൾക്കും Title നൽകുന്നതിന് നടപടികൾ സ്വീകരിക്കേണ്ടതുമാണ്.

VIII. സർവ്വെ നടത്തുന്നതിനുള്ള ഉപകരണങ്ങളുടേയും, സർവ്വേ ഉദ്യോഗസ്ഥരുടെയും അഭാവം കൊണ്ടും, ഭൂമിശാസ്ത്രപരമായ പ്രതിബന്ധങ്ങളും, പ്രതികൂല കാലാവസ്ഥ മൂലവും സർവ്വേ നടപടികൾ പൂർത്തീകരിക്കുന്നതിന് സമയപരിധി നിശ്ചയിക്കുന്നതിന് ബുദ്ധിമുട്ട് നേരിടുന്നതായി സർവ്വേ വകുപ്പ് വിശദീകരിച്ചിരിക്കുന്ന ഇടുക്കി (61000 ഏക്കർ), വയനാട്, പാലക്കാട്, തിരുവനന്തപുരം എന്നീ ജില്ലകൾ സർവ്വേ പൂർത്തിയാക്കുന്നതിനുള്ള നടപടികൾ യുദ്ധകാലാടിസ്ഥാനത്തിൽ സ്വീകരിച്ച് 2010 ജനുവരിയ്ക്കകം തന്നെ Title നൽകുന്നതിന് നടപടികൾ സ്വീകരിക്കേണ്ടതുമാണ്.

IX. വനാവകാശ നിയമത്തിൽ കേന്ദ്ര സർക്കാർ അനുശാസിക്കും പ്രകാരമുള്ള Title Form-ും അതിനോടൊപ്പം വസ്തു സംബന്ധമായ സർവ്വെ സ്കെച്ച്, ഭാര്യയുടെയും ഭർത്താവിന്റെയും വിരലടയാളം, ഫോട്ടോകൾ എന്നിവ കൂടി ഉൾപ്പെടുത്തി ഒരു Booklet ആയി ആദിവാസികൾക്ക് Title നൽകേണ്ടതാണ്. ഇത്തരം Title നൽകുന്നതിന് സർക്കാർ നോട്ടിഫിക്കേഷന്റെ ആവശ്യകത ഇല്ലെന്ന് റവന്യൂ കമ്മീഷണർ എല്ലാ ജില്ലാ കളക്ടർക്കും നിർദ്ദേശം നൽകേണ്ടതാണ്. എല്ലാ ഓഫീസുകളിലും BTR (Basic Tax Register), സ്പെഷ്യൽ തണ്ടപ്പേർ രജിസ്റ്റർ ഇവ സൂക്ഷിക്കണം. ആദിവാസികൾക്ക് ഭൂമി പതിച്ചു നൽകുന്ന രേഖകളെല്ലാം ഡിജിറ്റലൈസ് ചെയ്ത് സൂക്ഷിക്കണം. ഇതു സംബന്ധിച്ച് വ്യക്തവും വിശദവുമായ ഉത്തരവുകൾ റവന്യൂ വകുപ്പ് പുറപ്പെടുവിക്കേണ്ടതാണ്.

X. മുൻ യോഗങ്ങളിലെ തീരുമാന പ്രകാരം ഓരോ 10 ദിവസം കൂടുമ്പോഴും വനാവകാശ നിയമത്തിന്റെ പുരോഗതി അവലോകനം ജില്ലാ കളക്ടർമാർ നടത്തേണ്ടതാണെന്ന് തീരുമാനിച്ചിരുന്നെങ്കിലും, അവലോകനം കൃത്യമായി നടത്തുന്നതായി കാണുന്നില്ല. എല്ലാ ജില്ലാ കളക്ടർമാരും ഓരോ 10 ദിവസം കൂടുമ്പോഴും പുരോഗതി അവലോകനം നടത്തി വിവരംബന്ധപ്പെട്ട സർക്കാർ വകുപ്പുകളെ അറിയിക്കേണ്ടതാണ്.

യോഗം കൃത്യം 1.45 മണിക്ക് അവസാനിച്ചു.

This is the true copy of the document marked as Ext. P-1 referred in the W.P.(C)

Advocate

Exhibit P-2(a)

FOREST RIGHTS ACT

Decisions taken at the joint meeting held by Revenue Minister, Forest Minister and Scheduled Caste and Scheduled Tribe Welfare Minister at Government Guest House, Thaikad, Trivandrum on 23-9-2009.

I. **The Kerala Restriction on Transfer by and Restoration of Land to Scheduled Tribes Act** 1999 - The Hon'ble Supreme Court has accepted the KST Act. Under this circumstance, if the Government fails to restore the alienated land of tribals within six months, it may result in action for contempt of court. Therefore urgent actions are to be taken to avoid contempt of court proceedings.

II. The Kerala Restriction on Transfer by and Restoration of Land to Scheduled Tribes Act. The District Collectors have to report to the Revenue Department give the following details within a week - How many applications have been received, in how many applications decisions are taken and how many applications are pending with regard to transfer of land to tribals from the alienated lands.? In the decision taken to restore the land, how many applications arethere for more than 5 acres and upto 5 acres? What is the status of land available for transfer or the applications for less than 5 acres? The steps taken to restore the land in

the cases where the land in more than 5 acres is to be informed from time to time.

III. The Hoble Prime Minister has written to the State Government to complete the implementation of Forest Right Act 2006 before 31-12-2009. The surveys have to be completed in various districts to implement the Forest Rights Act 2006 and the status of these surveys have to be analysed. To complete the survey and to start distributing the land to the tribals, the following decisions are taken.

IV. The copies of the resolutions of the Forest Rights Committees giving details of land available with each tribal family should be handed over to the Forest Department before starting the actual survey.

V. The claims for less than one acre of land should be returned and after curing defects fresh claims for minimum one acre of land to a family have to be collected before 15-10-2009. The Forest Rights Committee should take decision regarding how much additional land can be allocated to each individual apart from the land in the settlement and it should be clearly recorded at the time of the survey to avoid further doubts. Under no circumstances the surveyors should not indulge in other activities and should concentrate on survey activity alone.

VI. The fresh claims received in Wayanad District alone as aforesaid must be subject to survey.

VII. The survey work should be completed on a war footing in all districts in October itself. The title deeds should be given to atleast 25% of the eligible tribals in November, 50% in December and the balance 25% by January 2010 and necessary steps should be taken in this regard.

VIII. Idukki (61000 acres), Wayanad, Palakkad, Thiruvananthapuram Districts where the survey department has stated difficulties (due to inhospitable climate, geographical access problems, lack of officials and instruments) to fix a dead line to complete the survey, action should be taken on a war footing to complete the survey by January 2010 and start the proceedings to distribute the title deeds.

IX. The title deed should be given to the tribals in the form of a booklet incorporating photos, fingerprints of husband and wife, survey sketch of the land, and title form as insisted in the FRA by the Central Government. The Revenue Commissioner should instruct all District Collectors that there is no need for a Government notification in handing over these title deeds. All offices should keep the Basic Tax Register (BTR) and special 'Thandaper' Register. All the documents handed over to tribals should be digitized and a copy of the same should be preserved. Clear and

detailed orders will be issued by the Revenue Department in this regard.

X. It was decided in earlier meetings that the District Collectors must review the progress of the FRA implementation every 10 days. But, this is not being done. The District Collectors must review the progress every 10 days and inform concerned Government Departments of the progress made in this regard.

The meeting concluded at 1.45 P.M.

This is the true English translation of Exhibit P2 referred to in the Writ Petition.

Advocate.

66

EXHIBIT-P-3

G1 6045/03

ഡിവിഷണൽ ഫോറസ്റ്റ് ഓഫീസ്,
സൗത്ത് വയനാട് ഡിവിഷൻ,
കൽപ്പറ്റ തിയ്യതി.. 22.10.09

പ്രേഷിതൻ

കെ.കെ.സുനിൽകുമാർ,
ഡിവിഷണൽ ഫോറസ്റ്റ് ഓഫീസർ,
സൗത്ത് വയനാട് ഡിവിഷൻ,
കൽപ്പറ്റ

സ്വീകർത്താവ്

ജില്ലാ കലക്ടർ,
വയനാട്

സർ,

വിഷയം : വനാവകാശ നിയമത്തിന്റെ പേരിലുള്ള വന കയ്യേറ്റ ശ്രമങ്ങൾ തടയുന്നത് സംബന്ധിച്ച്

സൂചന : മേപ്പാടി റെയ്ഞ്ച് ഓഫീസറുടെ 22.10.09 തിയ്യതിയിലെ എ2 - 45/09 നമ്പർകത്ത്

മേൽ വിഷയത്തിലേക്ക് അങ്ങയുടെ ശ്രദ്ധ ക്ഷണിക്കുന്നു. വനഭൂമിയിൽ താമസിക്കുന്ന ആദിവാസികൾക്ക് വനാവകാശം നൽകുന്ന നടപടി ക്രമത്തിന്റെ ഭാഗമായി പലയിടങ്ങളിലും ഇപ്പോൾ സർവ്വെ ജോലികൾ നടന്നു വരികയാണ്. ഈ ഡിവിഷന്റെ കീഴിലുള്ള 95 ആദിവാസി കോളനികളിൽ ഉദ്ദേശം പകുതിയോളം കോളനികളിൽ വനാവകാശം നൽകുന്നത് സംബന്ധിച്ച സർവ്വെ ജോലികൾ ആദ്യഘട്ടത്തിൽ പൂർത്തീകരിച്ചിട്ടുണ്ട്. രണ്ടാം ഘട്ട സർവ്വെ ജോലികൾ ഇപ്പോൾ നടന്നു വരികയാണ്. ഓരോ ആദിവാസി കുടുംബത്തിനും ഏറ്റവും ചുരുങ്ങിയത് ഒരേക്കർ വീതം ഭൂമിക്ക് വനാവകാശം നൽകുമെന്നു ബഹു: പട്ടിക ജാതി - വകുപ്പ് മന്ത്രി പറഞ്ഞതായി 11.10.09 തിയ്യതി പത്ര മാധ്യമങ്ങളിൽ വാർത്ത വന്നിരുന്നു. സർവ്വെ ജോലികൾ പൂർത്തീകരിച്ച ഒരേക്കറിൽ കുറഞ്ഞ വനഭൂമി കൈവശം ഉള്ളവരിൽ നിന്നും പുതുതായി ചുരുങ്ങിയത് ഒരേക്കറിന് അപേക്ഷ നൽകുന്നതിന് പത്ര വാർത്ത വന്നതിന്റെ അടിസ്ഥാനത്തിൽ പുതുതായി അത്തരത്തിലുള്ള വിവിധ ആദിവാസി കുടുംബങ്ങൾ അപേക്ഷകൾ നൽകുകയും പട്ടിക ജാതി പട്ടിക വകുപ്പ് അത്തരത്തിലുള്ള അപേക്ഷകൾ സ്വീകരിക്കുകയും ചെയ്യുന്നുണ്ട്.

EXHIBIT-P-37(2)

7.10.09ന് അങ്ങയുടെ ചേമ്പറിൽ വെച്ച് നടന്ന യോഗത്തിൽ പ്രസ്തുത വിഷയം ചർച്ച ചെയ്തിരുന്നു. ഈ അവസരത്തിൽ ആദിവാസികളുടെ കൈവശത്തിലല്ലാത്ത വനഭൂമിക്കാണ് ഇത്തരത്തിലുള്ള അപേക്ഷകൾ സമർപ്പിക്കുന്നതെന്നും ഇത് വനം കൈയേറ്റത്തിന് കാരണമാകുമെന്നും ഞാൻ ബോധിപ്പിച്ചിരുന്നു. പലയിടങ്ങളിലും ആദിവാസികളുടെ കൈവശത്തിലല്ലാത്ത ഭൂമിക്കാണ് അവർ അവകാശം പറയുന്നതെന്നും പൂർണമായി വനഭൂമിയായി നിൽക്കുന്നവയാണ് ഇത്തരം ഭൂമിയെന്നും ആയതിനാൽ ഈ ഭൂമി പ്രസ്തുത നിയമത്തിന്റെ പരിധിയിൽ വരില്ലെന്നും ഞാൻ അറിയിച്ചിരുന്നു. ആദിവാസികളുടെ കൈവശത്തിലല്ലാത്തതും വനഭൂമിയായി നിൽക്കുന്നതുമായ പല ഭൂമികളും അപേക്ഷയിൽ ഉൾപ്പെടുത്തിയിട്ടുണ്ടെന്നും ആയതിനാൽ അവ സർവ്വെ ചെയ്യുവാൻ പ്രായോഗികമായി ബുദ്ധിമുട്ടുണ്ടെന്നും വയനാട് ജില്ലാ സർവ്വെ ഡെപ്യൂട്ടി ഡയറക്ടർ അറിയിച്ചിരുന്നു.

കഴിഞ്ഞ 2 ദിവസങ്ങളിലായി മേപ്പാടി റെയ്ഞ്ചിന്റെ പരിധിയിൽ വരുന്ന പുത്തുമല, സൂചിപ്പാറ ഇന്നിവിടങ്ങളിലെ വനപ്രദേശങ്ങളിൽ സി.പി.എം. ന്റെ പ്രാദേശിക നേതൃത്വത്തിന്റെ പ്രേരണയോടെ വനഭൂമികളിൽ ഉദ്ദേശം ഒരേക്കറോളം വരുന്ന രീതിയിൽ കുറ്റികളടിച്ച് അതിരിത്തി തിരിക്കുന്നത് ശ്രദ്ധയിൽപ്പെട്ട ഉടനെ കൃത്യം തടയുകയും പ്രസ്തുത കുറ്റികൾ പിഴുതു കളയുകയും ചെയ്തിട്ടുണ്ട്. വന പ്രദേശത്തിന് പുറത്ത് ഏലവയൽ കോളനി, അംബേദ്കർ കോളനി എന്നീ ആദിവാസികോളനികളിൽ നിന്നുള്ളവരാണ് പ്രസ്തുത കൃത്യം ചെയ്തത്. ജീവനക്കാരുടെ സമയോചിതമായ ഇടപെടൽ കാരണം ഇവിടെ അടിക്കാടുകൾ വെട്ടുകയോ മറ്റുകുറ്റകൃത്യങ്ങൾ ചെയ്യുകയോ ഉണ്ടായിട്ടില്ല. കൂടാതെ മേപ്പാടി റെയ്ഞ്ചിൽ മുട്ടിൽ സെക്ഷനിൽപ്പെട്ട എ.കെ.എസ്. കൈയേറ്റ ഭൂമിയായ പഴശ്ശി മേഖലയോട് ചേർന്നു 21.10.09ന് മീനങ്ങാടി ഭാഗത്ത് നിന്ന് പത്തോളം ആദിവാസികൾ വന്ന് ടി വനഭാഗത്ത് അടിക്കാടുകൾ വെട്ടാൻ ശ്രമിച്ചെങ്കിലും ആയത് ജീവനക്കാരുടെ ഇടപെടലുകൾകൊണ്ട് തടഞ്ഞിട്ടുണ്ട്. ഈ നിയമത്തിന്റെ ഭാഗമായി ഓരോ കുടുംബത്തിനും ചുരുങ്ങിയത് ഒരേക്കർ വനഭൂമി നൽകുമെന്ന് രാഷ്ട്രീയപാർട്ടികളുടെ പ്രാദേശിക നേതാക്കൾ വ്യാപകമായി ആദിവാസികൾക്കിടയിൽ പ്രചരിപ്പിക്കുന്നുണ്ട്. വനാവകാശത്തിന്റെ

EXHIBIT-P-3(3)

അപേക്ഷകൾ ഏറ്റവും ചുരുങ്ങിയത് ഒരേക്കറായി പുതുക്കി നൽകുന്നതിന് ട്രൈബൽ ഡിപ്പാർട്മെൻറും പ്രസ്തുത കോളനികളിൽ ബോധവൽക്കരണം നടത്തുന്നതായി അറിയുന്നു. പലയിടങ്ങളിലും ട്രൈബൽ പ്രമോട്ടർമാരുടേയും പ്രാദേശിക രാഷ്ട്രീയ നേതാക്കളുടേയും നേതൃത്വത്തിൽ വനഭൂമി കണ്ടെത്തുകയും അപേക്ഷകൾ അയപ്പിക്കുകയും ചെയ്യുന്നുണ്ടെന്നും അറിയുന്നുണ്ട്. മേൽ പ്രവർത്തികൾ ഗൗരവമായ വനം കൈയേറ്റത്തിന് കാരണമാവുമെന്ന് ബോധ്യപ്പെടുന്നു. വനാവകാശ നിയമത്തിൻെറ മറവിൽ അനധികൃതമായി വനം കൈയേറാനാണ് മേൽ പറഞ്ഞവയെല്ലാം ഉപകരിക്കുക.

വനാവകാശത്തിൻെറപേരിൽ വനം കയ്യേറ്റം നടത്താനുള്ള സാധ്യത വളരെ കൂടുതൽ ആയതിനാൽ മേൽ പറഞ്ഞ പ്രചാരണം ഒഴിവക്കുന്നതിനായി നടപടികൾ എടുക്കണമെന്ന് അപേക്ഷിക്കുന്നു. വനം കയ്യേറ്റം തടയുന്നതിനും നിയമ നടപടികൾ കൈക്കൊണ്ട് വനം വകുപ്പിനെ സഹായിക്കുന്നതിനും പോലീസിൻേറയും എക്സിക്യൂട്ടിവ് മജിസ്ട്രേറ്റുമാരുടേയും സേവനം ലഭ്യമാക്കണമെന്ന് അപേക്ഷിക്കുന്നു.

വിശ്വസ്തതയോടെ,

ഡിവിഷണൽ ഫോറസ്റ്റ് ഓഫീസർ

This is the true copy of the document marked as Ext. P-4 referred in the W.P.(C)

Advocate

69

Exhibit P3(a).

G1.6045/03

Divisional Forest Office,
South Wayanad Division,
Kalpetta. 22-10-2009.

From

K.K.Sunil Kumar,
Divisional Forest Officer,
South Wayanad Division,
Kalpetta.

To

District Collector,
Wayanad.

Sir,

Sub:- Preventing the encroachment of forest in the name of Forest Rights Act.
Ref:- Letter A2-45/09 dt. 22-10-09 of Range Officer, Meppadi.

I invite your kind attention to the above matter. The survey work in connection with the giving of forest rights to the tribals living in the forest land is going on in many places. The survey work in one-half of the settlements out of the total 95 settlements under this division is completed in the first phase. The second phase survey is going on. There was press reports on. 11-10-09 quoting the Scheduled Caste and Scheduled Tribe Welfare Minister that each tribal family will be allotted forest rights for a minimum of one acre of forest land. On the strength of these press reports tribal families having less than one acre of surveyed land (survey completed once) are applying afresh for minimum one acre of forest land and these applications are being accepted by the Department of Scheduled Caste and Scheduled Tribes.

This matter was discussed in a meeting dt. 7-10-09 in your office chamber. I have indicated that the fresh applications are made for lands not occupied by the Tribals and this is the cause of forest encroachment and that these lands are purely forest lands which are not occupied by the tribals and hence outside the purview of the Forest Rights Act. The Wayanad District Survey Deputy Director has also informed that there are practical difficulties to survey the forest lands not occupied by the tribals which are included in the fresh applications.

There were forest encroachments on the influence of the local leadership of CPM at Puthumala and Soochippara in the past two days. The encroachments were made and peg marks approximately for one acre plots were fixed. Immediae action was taken and the peg marks removed. The people from Elavayal Colony, Ambedkar Colony, lying outside the forest boundary made these encroachments. On account of the timely intervention of the forest staff, the destruction to undergrowth and other crimes were avoided. In addition, on 21-10-2009 about 10 tribal people from Meenangadi came and tried to clear the undergrowth in the Pazhassi region partly encroached by A.K.S. under Muttil Section of Meppadi Range. This was also prevented by the timely intervention of forest staff. The local leadership of various political parties are making propaganda among the tribals that each family will get minimum of one acre land under Forest Rights Act. Information is received that the tribal department is giving awareness programmes to the tribals that each family will get a

minimum of one acre forest land and is inviting fresh applications from tribals. Information is also received to the effect that tribal promoters and local political leaders are identifying forest land for these tribals and fresh applications are submitted with their help. These activities will lead to massive encroachments of forest land. This will help illegal encroachment of the forest land under the disguise of the Forest Rights Act.

Hence it is humbly requested that necessary action may be taken to immediately stop such false propaganda and prevent encroachment of forest land under the disquise of the Forest Rights Act. It is requested to provide the assistance of Executive Magistrate and Police Department to prevent forest encroachment and take legal action.

Yours faithfully

Sd/-

Divisional Forest Officer.

This is the true English translation of Ext.P3 referred to in the Writ Petition.

Advocate.

72

EXHIBIT-P- 4

KOCHI

THE HINDU • WEDNESDAY, JANUARY 6, 2010

Adivasis assured of land

Staff Reporter

MALAPPURAM: Minister for Welfare of Backward and Scheduled Communities A.K. Balan has said that the State government will strive to give one acre (0.4 hectare) of forest land to each landless Adivasi in the State.

At a Pattaya (title deed) Mela at Nilambur on Tuesday, Mr. Balan said that Forest Minister Benoy Viswom had agreed to help meet the target.

"Mr. Viswom has directed the Forest Department to make available enough land for the Adivasis," Mr. Balan said, promising the government's support to the department.

In February

He said 10,500 Adivasi families in the State had already got the required land. Many more would get it in February, he said. As many as 1,100 Adivasi families in Malappuram district will get land in the next phase.

The Minister said that electricity was being made available on demand to houses of all Adivasis and other Scheduled communities. "We will consider declaration of total electrification in the State only after ensuring power to all Adivasis," he said.

This is the true copy of the document marked as Ext. P___ referred in the W.P.(C)

Advocate

73

EXHIBIT-P-5

Guidelines to notify critical wildlife habitat including constitution and functions of Expert Committee, scientific information required and resettlement and matters incidental thereto.

As envisaged in the Scheduled Tribes and Other Traditional Forest Dwellers (Recognition of Forest Rights) Act, 2006, Critical Wildlife Habitats are to be declared by the Central Government in the Ministry of Environment and Forests after a process of consultation by Expert Committees. In this regard, these guidelines are issued, which include both criteria as well as the process.

1. Application for notification of critical wildlife habitat :

(a) The State Government shall initiate the process for notification of a critical wildlife habitat by submitting an application on a case by case basis, to the Ministry of Environment and Forests, under intimation to the nodal agency under the said Act. The application shall include, among others, information as required under these guidelines.

2. Criteria and Process for deciding Critical Tiger/wildlife habitats in tiger reserves / protected areas

With the aim of maintaining viable populations of tiger and other faunal and floral species to conserve biodiversity and life support ecological systems in natural wilderness areas, the following criteria would be followed:

a. Delineation of critical tiger/wildlife habitat (inviolate space/habitat) required for the sustenance of a viable populations of tiger and other wild animals in tiger reserves and protected areas vis-a-vis the Wildlife (Protection) Act, 1972, as

EXHIBIT-P-5(2)

amended in 2006, and the Scheduled Tribes and Other Traditional Forest Dwellers (Recognition of Forest Rights) Act, 2006.

b. A minimum inviolate space of 800-1000 sq. km. should be maintained as the inviolate area to support a viable population of tiger in tiger landscapes, based on tiger life history parameters, territory sizes and populations viability analysis.

c. For National Parks and Sanctuaries, other than Tiger Reserves, critical wildlife habitat area should be demarcated on the basis of species area curves specific for each bio-geographical area, as classified by the Wildlife Institute of India (Rodgers and Panwar, 1988). The size of the inviolate area within each critical habitat zone will be based on its potential to harbor viable populations of umbrella species (endemic species, top carnivores, mega-herbivores, indicator, wild relatives of species of economic value, endangered and threatened, and migratory species), which would serve to conserve the entire biodiversity of the area.

d. Besides National Parks and Sanctuaries, identified corridors of significant wildlife values should also be examined according to the above criteria for delineation as critical wildlife habitat.

3. **Expert Committee, its composition and functions**

3.1 For completing the process of deciding inviolate areas as per the criteria prescribed above, the following Committees would be constituted:

Central Committee

a. Additional DG Forests (Wildlife)	Chairman
b. Chief Wildlife Wardens of concerned state	Member
c. Director, WII, Dehradun	Member

EXHIBIT-P-503

d. Shri Valmik Thapar, Member

e. Shri Mahendra Vyas Member

f. Representative from the Ministry of Tribal Affairs Member

g. Wildlife Scientist familiar with the area Member

h. Member Secretary, NTCA/)

i. Inspector General of forest (WL) Member Convener

3.2 The Central Committee would examine, on a case-by-case basis, proposals received from States for declaration of critical wildlife habitats in tiger reserves/protected areas, within 30 days of its receipt, for final notification.

3.3 **State Level Committee**

i. The State Government shall notify a State level Committee with the following composition:

a.	State Chief Wildlife Warden	Chairman
b.	Representative of Ministry of Environment and Forests, Government of India	Member
c.	Representative from the Ministry of Tribal Affairs, Government of India	Member
d.	Two State level experts in the field of wildlife	Members
e.	One local representative in the field of sociology/conservation or a representative from Gram Sabha	Member
f.	Protected Area Manager	Member Convener

3.4 **Terms of Reference for State level Expert Committee**

(1) The Expert Committee shall determine the extent of inviolate area required for wildlife conservation, based on above criteria, evidence and analysis

EXHIBIT-P-5(4)

presented by the State Government in its application; deliberations during the consultation and other studies or information from its own investigation;

(ii) The Expert Committee, in arriving at such a decision, may, among others,

(a) have the power to summon witnesses, call for documents, and undertake any other actions or investigations it feels necessary;

(b) consult the Gram Sabhas that would fall within or are dependent on resources within the proposed critical wildlife habitat, the Director of the concerned National Park or Sanctuary, Divisional Forest Officer as well members of the civil society organizations working on social and environmental issues in the area.

(iii) The Expert Committees may further

(a) request additional information or return the said application to the State government along with its reasons for doing so, within a specified period

(b) independently verify that complete and correct information was provided to the concerned Gram Sabha which are included in the proposed critical wildlife habitat

(c) act on requests from concerned Gram Sabhas and provide support to collect relevant information on the proposed critical wildlife habitat

(iv) The State Government or any affected Gram Sabha or individual may send objections, comments or additional evidence to the Expert Committee on its decision within 30 days from the date of first hearing of the State Committee.

(v) The Expert Committee shall consider these submissions and give a final recommendation to the Ministry of Environment and Forests within 15 days.

4. Information to be submitted with application for critical wildlife habitat

The State Government shall include the following information while submitting the application for critical wildlife habitat, namely: -

(i) Physical, topographical and ecological details along with relevant maps of the areas to be determined as critical wildlife habitat;

77

EXHIBIT-P-56

(ii) Location of human habitations within the proposed critical wildlife habitat along with their demographic, economic and social details;

(iii) A list of families and settlements likely to be affected by the declaration of the critical wildlife habitat;

(iv) Scientific studies including documentation of biodiversity that at least provide the ecological data on the habitat and population of the significant plant and animal species;

(v) Data on human animal conflict and assessment of impact of human presence on animal numbers and animal habitat;

(vi) Studies on the extent of dependence and interaction of the affected Communities with the forest resources within the proposed critical wildlife habitats;

(vii) Resolution of the Gram Sabha certifying that in areas included within the proposed critical wildlife habitats, the process of recognition and vesting of rights has been completed;

(viii) Resolution of the Gram Sabha certifying that the affected Gram Sabhas have been informed in writing that it is proposed to include their habitations and habitats in critical wildlife habitats and that a copy of the complete proposal prepared by the State Government for the same has been provided to it;

(ix) The State Government ensure that the requirement under Sections 4(2)(b) and 4(2)(c) of the Act has been fulfilled and the basis therefore.

5. **Consultation for determining critical wildlife habitat**

(i) The Expert Committee shall initiate open process of consultations on the said application in the following manner:

(a) One or more hearings close to or within the critical wildlife habitat, ensuring that reasonable opportunity is provided for all affected to attend the said hearings;

(b) Public notices in local languages shall be issued, broadcast on the radio, posted on the web and all appropriate publicity methods used at least thirty days prior to public hearings;

EXHIBIT-P- 5(6)

(c) Gram Sabhas can invite additional experts to be present and participate in the public hearing.

(ii) At the hearing, the State government shall in the local language

(a) Describe the areas and boundary of the proposed critical wildlife habitat;

(b) Details of the various habitations and persons to be affected

(c) Data provided in the application to the Ministry of Environment and Forests

The quorum for the hearing shall be two thirds of the adults in the area for which the hearing is being held shall be required. If there is no quorum then the hearing may be reconvened at a later data with sufficient notice where the quorum shall be half of the adult members in the area. Later date with sufficient notice where the quorum shall be half of the adult members in the area.

6. **Subsequent Action by the Ministry of Environment & Forests**

(i) The Ministry of Environment and Forests may notify the critical wildlife habitat taking into account the recommendations of the Expert Committee and make this information public.

(ii) Such notification will be in English and in the official language of the state, and posted on the web.

(iii) The Central Government, only after such notification of critical wildlife habitat, may initiate a process of creating inviolate areas for wildlife conservation in such critical wildlife habitat where forest rights may be modified or holders of forest right may be resettled as per the Section 4(2) of the Act.

****

EXHIBIT-P-5(7)

REPRESENTATIVE OF MOEF TO THE STATE LEVEL COMMITTEE FOR IDENTIFICATION OF 'CRITICAL WILDLIFE HABITAT' AS PER THE SCHEDULED TRIBES OTHER FOREST DWELLERS (RECOGNITION OF FOREST RIGHTS) ACT, 2006

Sl.No.	Name of the State	Representative of the MoEF
1.	Andhra Pradesh	Shri B.C. Choudhary, WII, Dehradun
2.	Arunachal Pradesh	Shri N.K. Vasu, WII, Dehradun
3.	Assam	Dr. Y.V. Jhala, WII. Dehradun
4.	Bihar	Director (WL), MoEF
5.	Chattisgarh	Dr. Asha Rajvanshi, WII. Dehradun
6.	Goa	Regional Deputy Director, WLP, Mumbai
7.	Gujarat	Shri P.K. Mathur, WII. Dehradun
8.	Haryana	Dr. P.K. Malik, WII. Dehradun
9.	Himachal Pradesh	Joint Director (WL), MoEF
10.	Jharkhand	Dr. Sushant Choudhary, WII. Dehradun
11.	Jammu & Kashmir	Shri D. Mohan, WII. Dehradun
12.	Karnataka	Joint Director, Wildlife Crime Control Bureau
13.	Kerala	Shri Anoop Naik, WII. Dehradun
14.	Madhya Pradesh	Deputy Inspector General (WL), MoEF
15.	Maharashtra	Regional Deputy Director, WLP, Mumbai
16.	Manipur	Shri Pratap Singh, WII, Dehradun
17.	Meghalaya	Deputy Inspector General (WL), MoEF
18.	Mizoram	Shri D. Mohan, WII. Dehradun
19.	Nagaland	Deputy Inspector General (WL), MoEF
20.	Orissa	Dr. B.K. Mishra, WII. Dehradun
21.	Punjab	Regional Deputy Director, WLP, Chennai
22.	Rajasthan	Joint Director, Wildlife Crime Control Bureau
23.	Sikkim	Shri G.S. Rawat, WII. Dehradun
24.	Tamil Nadu	Regional Deputy Director, WLP, Chennai
25.	Tripura	Shri S. Choudhary, WII. Dehradun
26.	Uttar Pradesh	Dr. Asha Rajvanshi. WII. Dehradun
27.	Uttarakhand	Joint Director, Project Tiger
28.	West Bengal	Regional Deputy Director, WLP, Kolkata
29.	Andaman & Nicobar Island	Shri B. C. Choudhary, WII. Dehradun
30.	Dadar & Nagar Haveli	Regional Deputy Director, WLP, Mumbai
31.	Chandigarh	Regional CF, Chandigarh
32.	NCT of Delhi	Regional Deputy Director, WLP, New Delhi
33.	Lakshadweep	Shri A.K. Bhardwaj, WII. Dehradun
34.	Pondichetry	Shri A.K. Bhardwaj, WII. Dehradun
35.	Daman & Diu	Regional Deputy Director, WLP, Mumbai

80

EXHIBIT-P-5(8)

LIST OF NODAL OFFICERS AND RESPECTIVE STATES

Sl.No	Name of Officer	States
1	Inspector General of Forests (WL)	Karnataka, Manipur, Uttar Pradesh
2	Member-Secretary, NTCA	Madhya Pradesh, Chattisgharh and Rajasthan
3	Inspector General of Forests & Director (Project Elephant)	Bihar, Jharkhand and Mizoram
4	Deputy Inspector General (WL)	Assam, Maharashtra and West Bengal
5	Joint Director (WCCB)	Jammu & Kashmir Tamil Nadu and Andhra Pradesh
6	Joint Director (WL)	Kerala, Andaman & Nicobar Islands and Punjab
7	Deputy Director (WCCB)	Orissa, Nagaland & Himachal Pradesh
8	Regional Deputy Director (WR)	Goa, Gujarat, Dadar& Nagar Haveli and Daman & Diu
9	Regional Deputy Director (ER)	Arunanchal Pradesh, Megahalaya, Sikkim & Tripura
10	Regional Deputy Director (NR)	Uttaraldhand, Haryana, Chandigarh and Delhi
11	Regional Deputy Director (SR)	Lakshadweep

****

81

EXHIBIT-P-5(9)

LIST OF NODAL OFFICERS IN-CHARGE FOR IDENTIFICATION OF CRITICAL WILDLIFE HABITATS BY THE STATES

S.No.	States/UTs	No. of National Parks	No. of Wildlife Sanctuaries	Nodal Officer in-charge	Tentative date for declaration
1	Andhra Pradesh	4	22	JD(WCCB)	
2	Arunachal Pradesh	2	11	RDD(ER)	
3	Assam	5	20	DIG(WL)	31st March 2008
4	Bihar	1	11	IGF& DIR (PE)	
5	Chhatisgarh	3	10	M-S, NTCA	
6	Goa	1	7	RDD(WR)	
7	Gujarat	4	21	RDD(WR)	31st October 2008
8	Haryana	2	10	RDD(NR)	28th February 2008
9	Himachal Pradesh	2	32	DD(WCCB)	
10	Jammu &Kashmir	4	16	JD(WCCB)	
11	Jharkhand	1	10	IGF& DIR (PE)	28th February 2008
12	Karnataka	5	21	IGF(WL)	31st January 2008
13	Kerala	6	14	JD(WL)	31st January 2008
14	Madhya Pradesh	9	25	M-S, (NTCA)	31st May 2008
15	Maharashtra	6	35	DIG(WL)	30th April 2008
16	Manipur	2	5	IGF(WL)	28th February 2008
17	Meghalaya	2	3	RDD(ER)	
18	Mizoram	2	7	IGF& DIR(PE)	
19	Nagaland	1	3	DD(WCCB)	
20	Orissa	2	18	DD(WCCB)	30th April 2008
21	Punjab	Nil	10	RDD(NR)	
22	Rajasthan	5	23	M-S, NTCA	
23	Sikkim	1	7	RDD(ER)	
24	Tamil Nadu	5	20	JD(WCCB)	31st January 2008
25	Tripura	Nil	4	RDD(ER)	
26	Uttar Pradesh	1	24	IGF(WL)	
27	Uttarakhand	6	6	RDD(NR)	31st March 2008
28	West Bengal	5	15	DIG(WL)	
29	Andaman & Nicobar	9	96	JD(WL)	
30	Chandigarh	Nil	2	RDD(NR)	
31	Dadar &Nagar Haweli	Nil	1	RDD(WR)	
32	Lakshadweep	Nil	1	RDD(SR)	
33	Daman & Diu	Nil	1	RDD(WR)	
34	Delhi	Nil	1	RDD(NR)	

This is the true copy of the document
marked as Ext. P____ referred in the W.P.(C)

Advocate

82 EXHIBIT P.6

Sects 37 3/251/2006/2 Lakhs GPM © Govt. of Kerala

GOVERNMENT OF KERALA

Abstract

Forest & Wildlife Department - The Scheduled Tribes and Other Traditional Forest Dwellers (Recognition of Forest Rights)Act, 2006 - State Level Committee for identification of 'Critical Wildlife Habitats' in the State of Kerala - Constituted - Orders issued.

FOREST & WILDLIFE (C) DEPARTMENT

G.O.(MS)08/2008/F&WLD Dated,Thiruvananthapuram, 31/1/2008

Read :- 1) D.O letter No.1-39/2007-WL-1(Pt) dated 30/8/2007 from the Secretary, Government of India, Ministry of Environment & Forests, New Delhi.

2) D.O.letter No.WL-4/4728/06 dated 26/10/07 of the Chief Conservator of Forests (Wildlife) and Chief Wildlife Warden, Kerala, Thiruvananthapuram.

ORDER

The Government of India, Ministry of Environment and Forests in the letter read above has brought to the notice of Government that one of the important features of the Scheduled Tribes and Other Traditional Forest Dwellers (Recognition of Forest Rights) Act, 2006 is identification and notification of 'critical wildlife habitats'. For identification of the same, the Ministry of Environment & Forests has proposed constitution of a State level Committee.

(2) The Chief Conservator of Forests(Wildlife) & Chief Wildlife Warden in the letter read as second paper above has forwarded proposals in this regard.

(3) Government have examined the matter and hereby constitute a State Level Committee with the following members for identification of 'Critical Wildlife Habitats' in the State of Kerala

(a) State Chief Wildlife Warden - Chairman

(b) Sri. Anoop Naik, - Member
Wildlife Institute of India,
Dehradun.

EXHIBIT-P- 6(2)

(c) Secretary in charge of Tribal Welfare Department, Kerala State. - Member

(d) (i). Sri. K. Bhaskaran, 266- Sreenagar, Pattathanam, Kollam - 21. - Member

(ii). Sri. K.K. Janardhanan, Neelambari, Iruvetti P.O, Areekode, Malappuram. - Member

(e) One local representative in the field of Sociology/ Conservation or a representative from Grama Sabha (to be nominated by the Chief Wildlife Warden) - Member

(f) Protected Area Manager (Will be the Wildlife Warden concerned or the Divisional Forest Officer of the area as the case may be.) - Member Convenor

(By Order of the Governor)
K. Ramachandran,
Additional Secretary to Government.

To

The Secretary to Government, Ministry of Environment & Forests, Paryavaran Bhavan, CGO Complex, Lodhi Road, New Delhi-110 003 (With C/L).
Sri.Anoop Naik, Wildlife Institute of India, Dehradun. (With C/L).
The Principal Chief Conservator of Forests, Thiruvananthapuram.
The Chief Conservator of Forests & Chief Wildlife Warden, Thiruvananthapuram.
The Principal Secretary, SC/ST Development Department.
The SC/ST Development (D) Department.
The Wildlife Warden concerned (Through CCF (WL), Thiruvananthapuram).