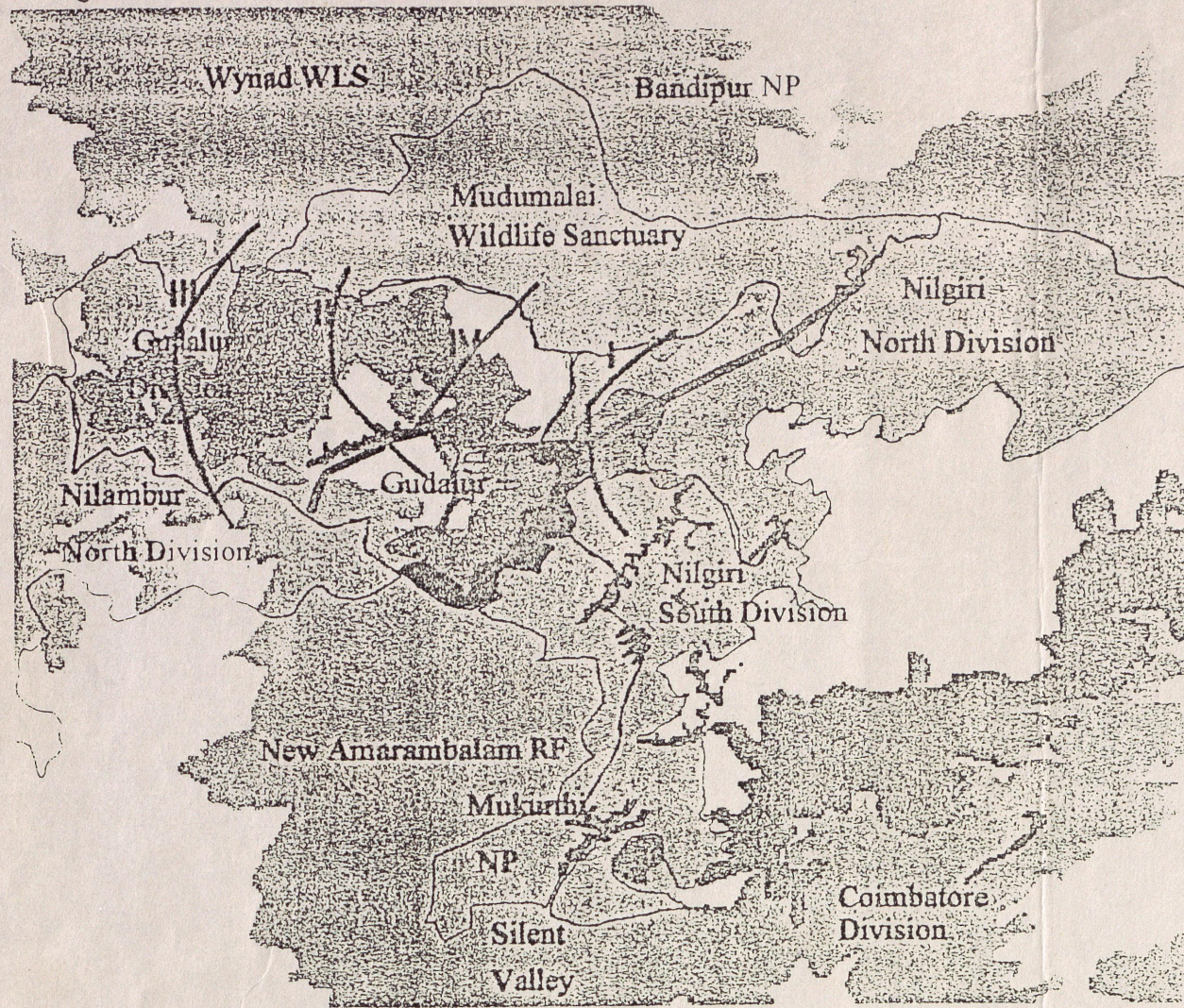








Fig.2. Proposed Pandiyar-Punnapuzha Hydro-electric Project



-  Proposed Reservoir
-  Proposed Tunnel
-  Reserve forest
-  Tea Estates
-  Existing Reservoirs
-  Cultivation

Paths Used by Elephants

- I Mudumalai-O-Valley Mukurthi NP
- II Mudumalai-Karian Shola-Nilambur
- III Nilambur-Eliaskadai-Pattavayal-Mudumalai
- IV Mudumalai-Srimadurai-4th mile-Marapalam

* The ridge cannot be traversed by elephants